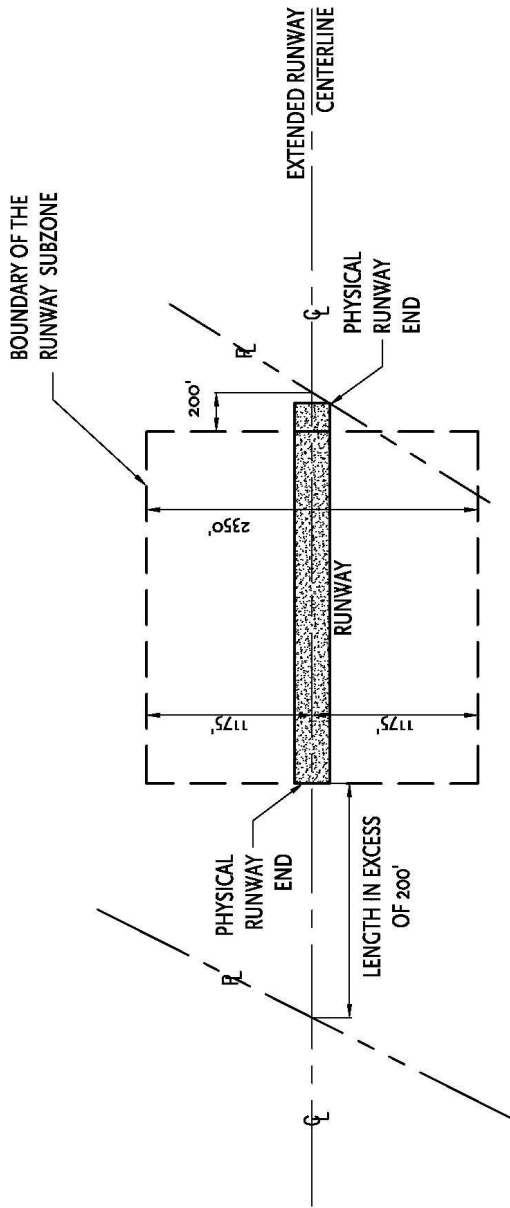


LAND DEVELOPMENT

148 Attachment 7

Township of Readington
APPENDIX OF EXHIBITS
SOLBERG-HUNTERDON AIR SAFETY AND HISTORIC AIRPORT DISTRICT



Clarke Cason Hintz
Architecture
Planning
Landscape Architecture

Exhibit 1
Airport Safety Zone: Runway Subzone Plan
May 2007

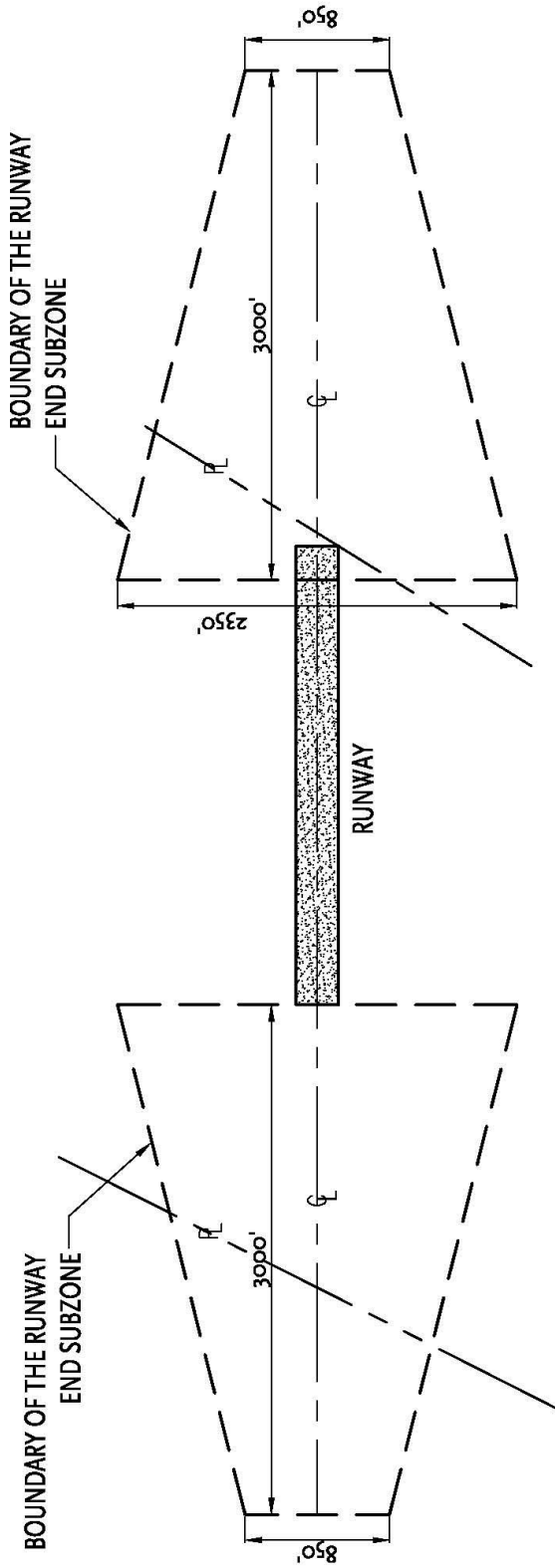


Exhibit 3
Airport Safety Zone: Runway End Subzone(s) Plan
May 2007

Clarke Cain Hintz
Architecture
Planning
Landscape Architecture

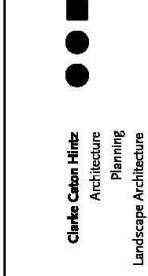
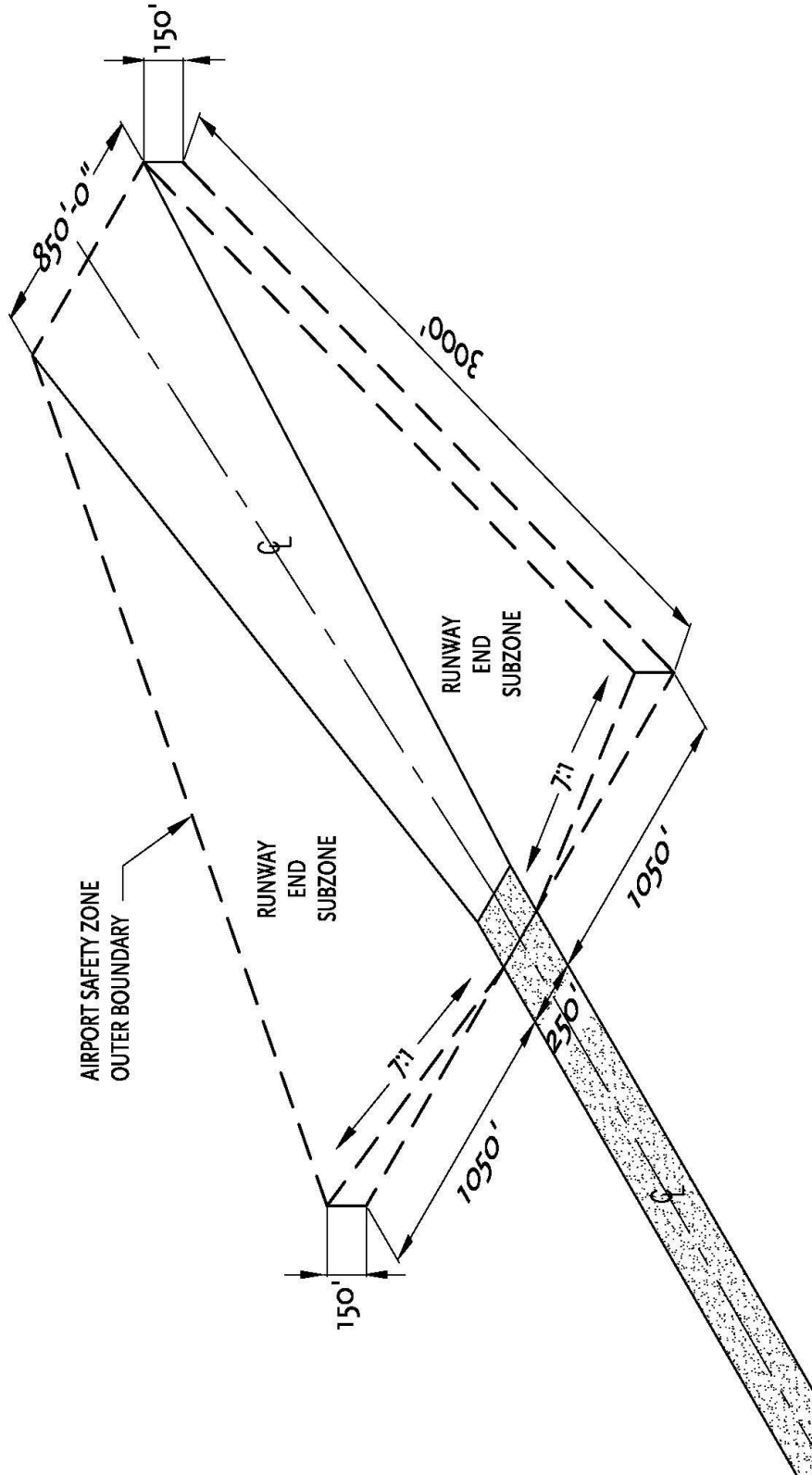


Exhibit 4
Airport Safety Zone: Vertical and Horizontal Planes of Runway End Subzone

May 2007

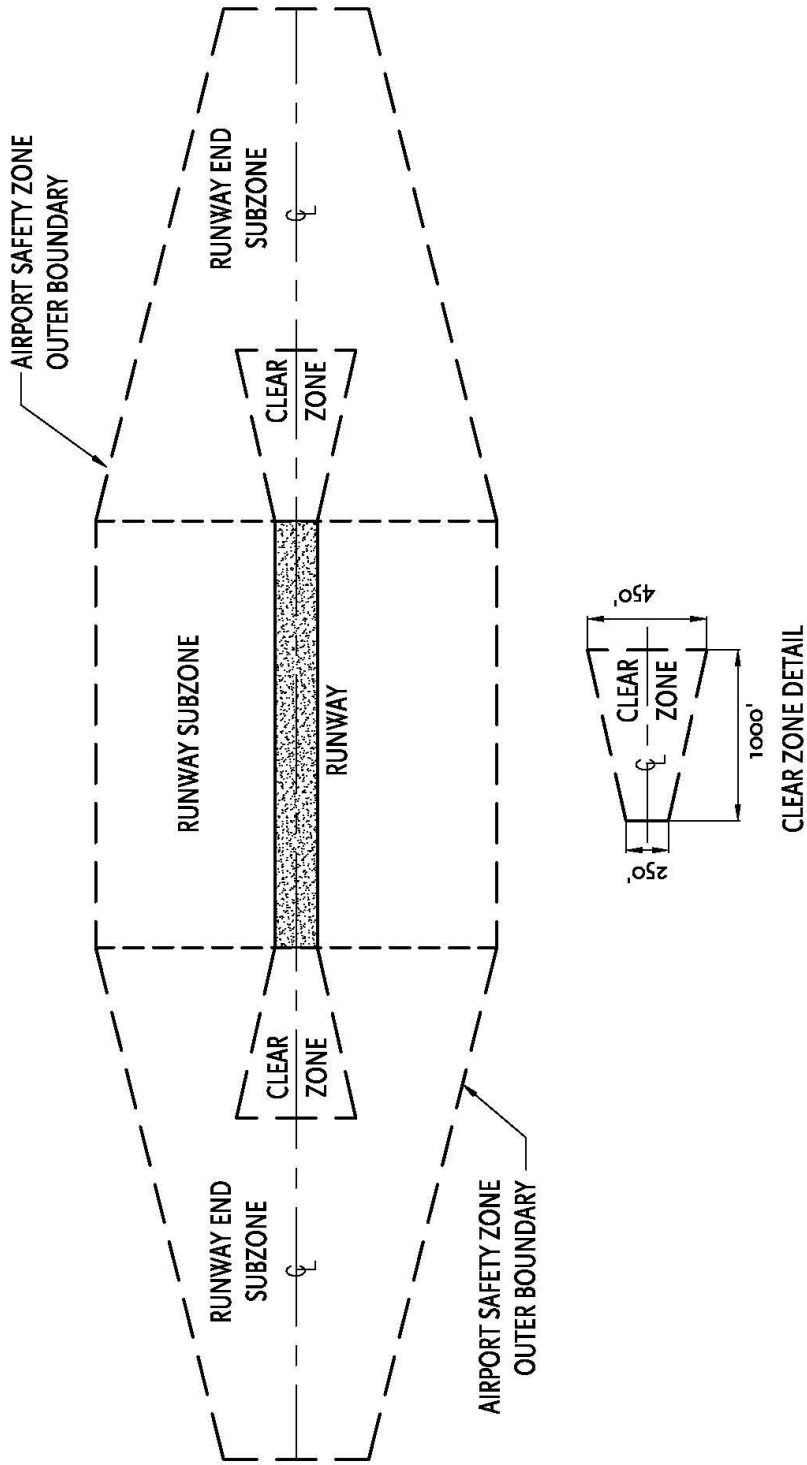
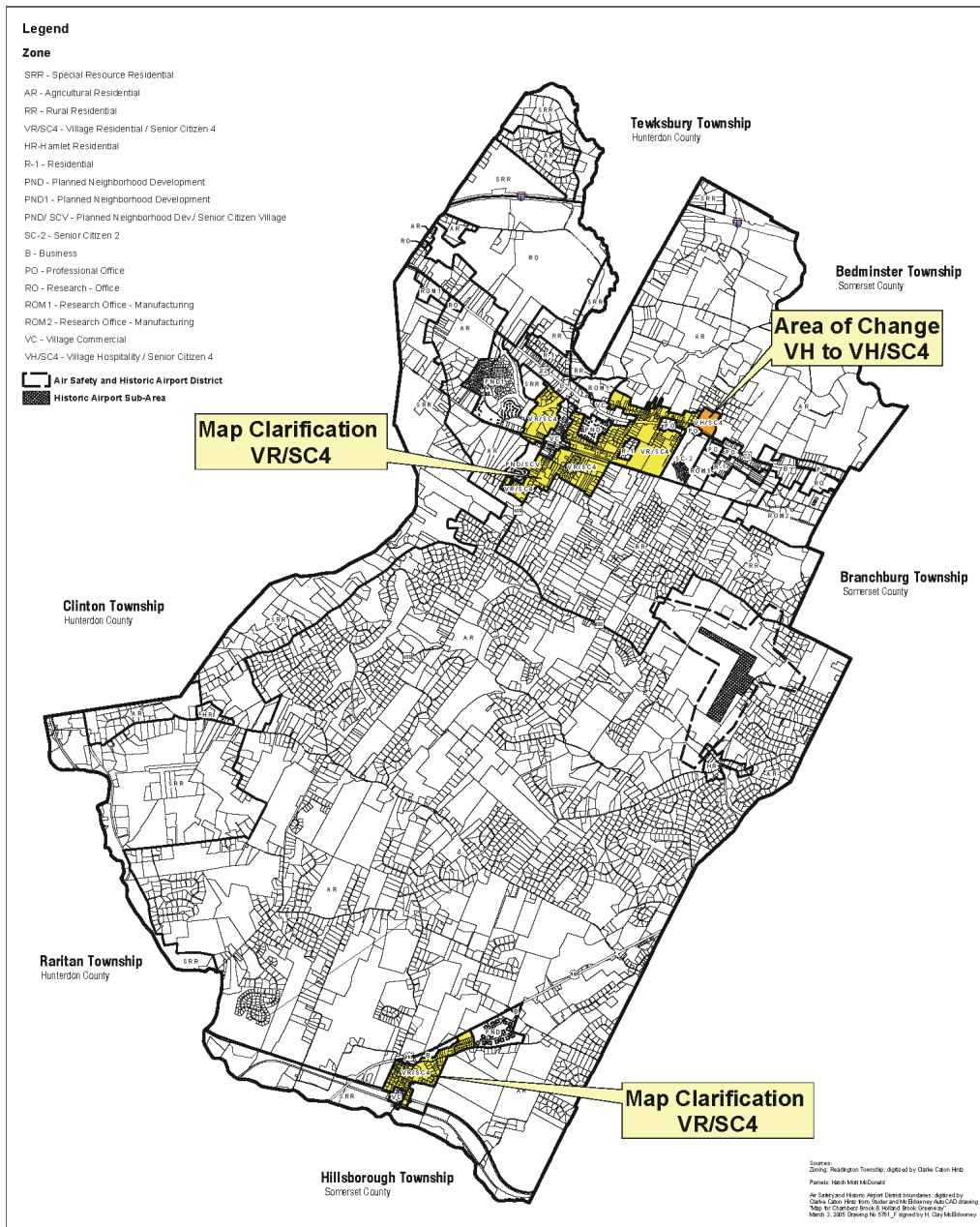


Exhibit 5
Airport Safety Zone: Clear Zone Plan

May 2007


Clarke Cason Hintz
Architecture
Planning
Landscape Architecture

READINGTON CODE



Amended Zoning Map

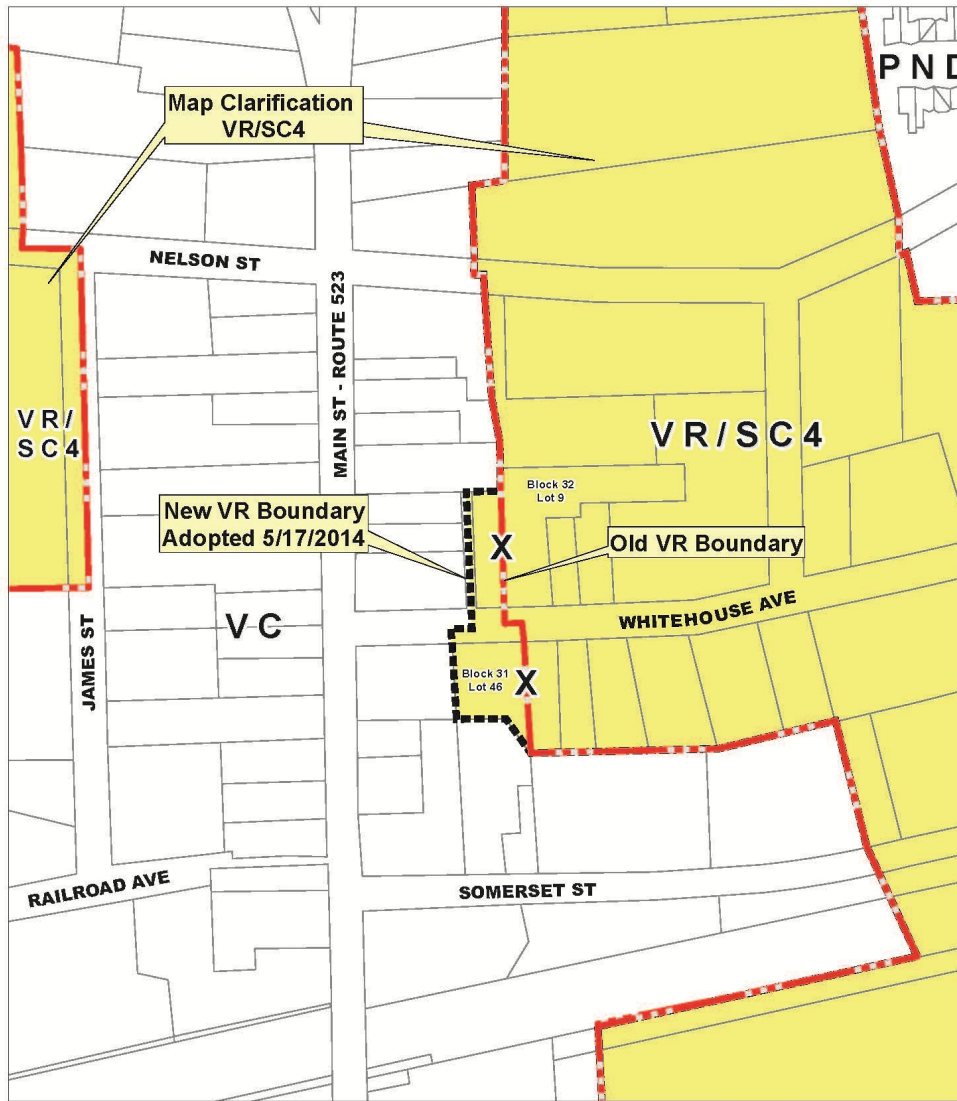
Readington Township, Hunterdon County, NJ November 2014





Clarke Catin Hintz ● ● ●
Architecture
Planning
Landscape Architecture

Exhibit 6

LAND DEVELOPMENT



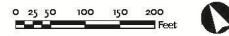
Legend

-  Existing Zone Boundaries
-  New Zone Boundary

Parcel Source: NJGIN Tax Parcels for Hunterdon County 2013
 Zoning Source: Zoning Map for Readington Township / Clarke Caton Hintz / July 6, 2009

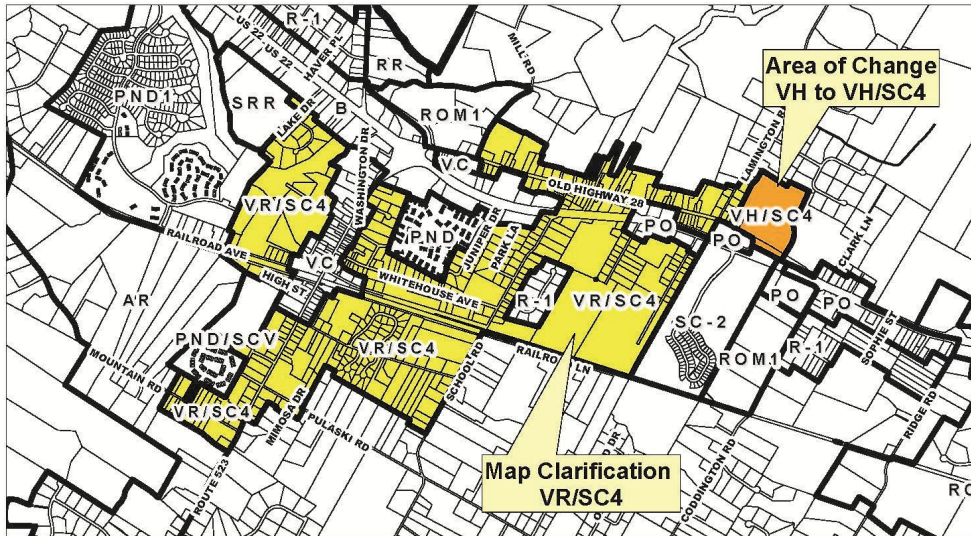
Amended Zoning Map Areas VR/VC Zone Boundary Enlargement

Readington Township, Hunterdon County, NJ November 2014



Clarke Caton Hintz 
 Architecture
 Planning
 Landscape Architecture

READINGTON CODE



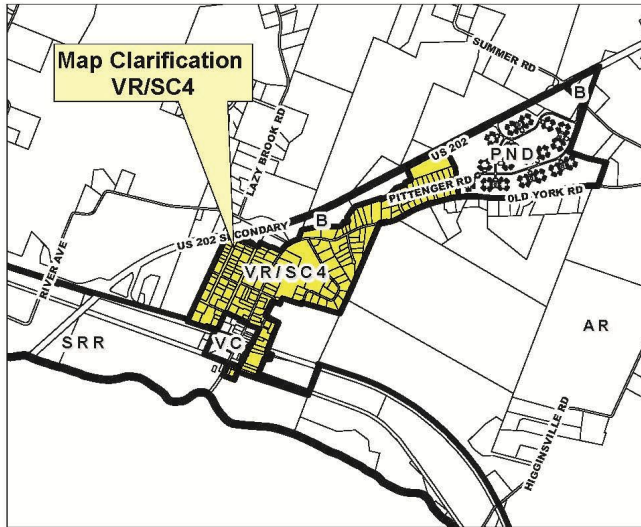
Legend

Zone

- SRR - Special Resource Residential
- AR - Agricultural Residential
- RR - Rural Residential
- VR/SC4 - Village Residential / Senior Citizen 4
- HR - Hamlet Residential
- R-1 - Residential
- PND - Planned Neighborhood Development
- PND1 - Planned Neighborhood Development
- PND/SCV - Planned Neighborhood Dev./ Senior Citizen Village
- SC-2 - Senior Citizen 2
- B - Business
- PO - Professional Office
- RO - Research - Office
- ROM1 - Research Office - Manufacturing
- ROM2 - Research Office - Manufacturing
- VC - Village Commercial
- VH/SC4 - Village Hospitality / Senior Citizen 4

- Air Safety and Historic Airport District
- Historic Airport Sub-Area

Source:
 Zoning: Readington Township; digitized by Clarice Caton Hintz
 Parcel: Heath Mett Mc Donald
 Air Safety and Historic Airport District boundaries: digitized by
 Clarice Caton Hintz; based on the 1992-2010 aerial photography
 Title for Chambers Brook & Millbrook Greenway
 March 11, 2005 Drawing No. 0701, J. signed by H. Clarice Caton Hintz



Amended Zoning Map Areas

Readington Township, Hunterdon County, NJ | November 2014



Clarice Caton Hintz ● ● ●
 Architecture
 Planning
 Landscape Architecture

LAND DEVELOPMENT

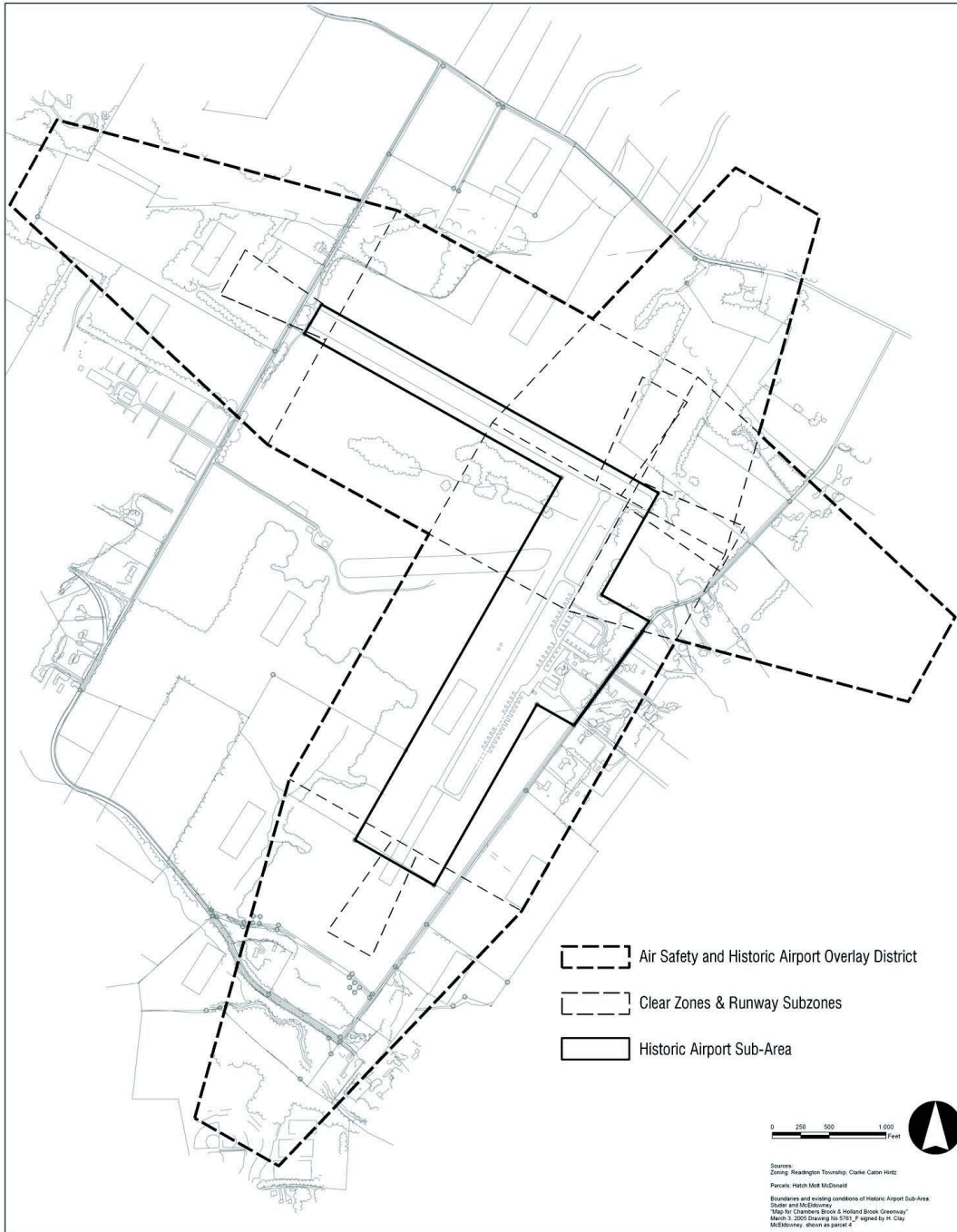


EXHIBIT 7

Airport Districts

Readington Township, Hunterdon County, NJ May 2007

Clarke Caton Hintz ●●■

Architects
Planners
Landscape Architects