

ZONING

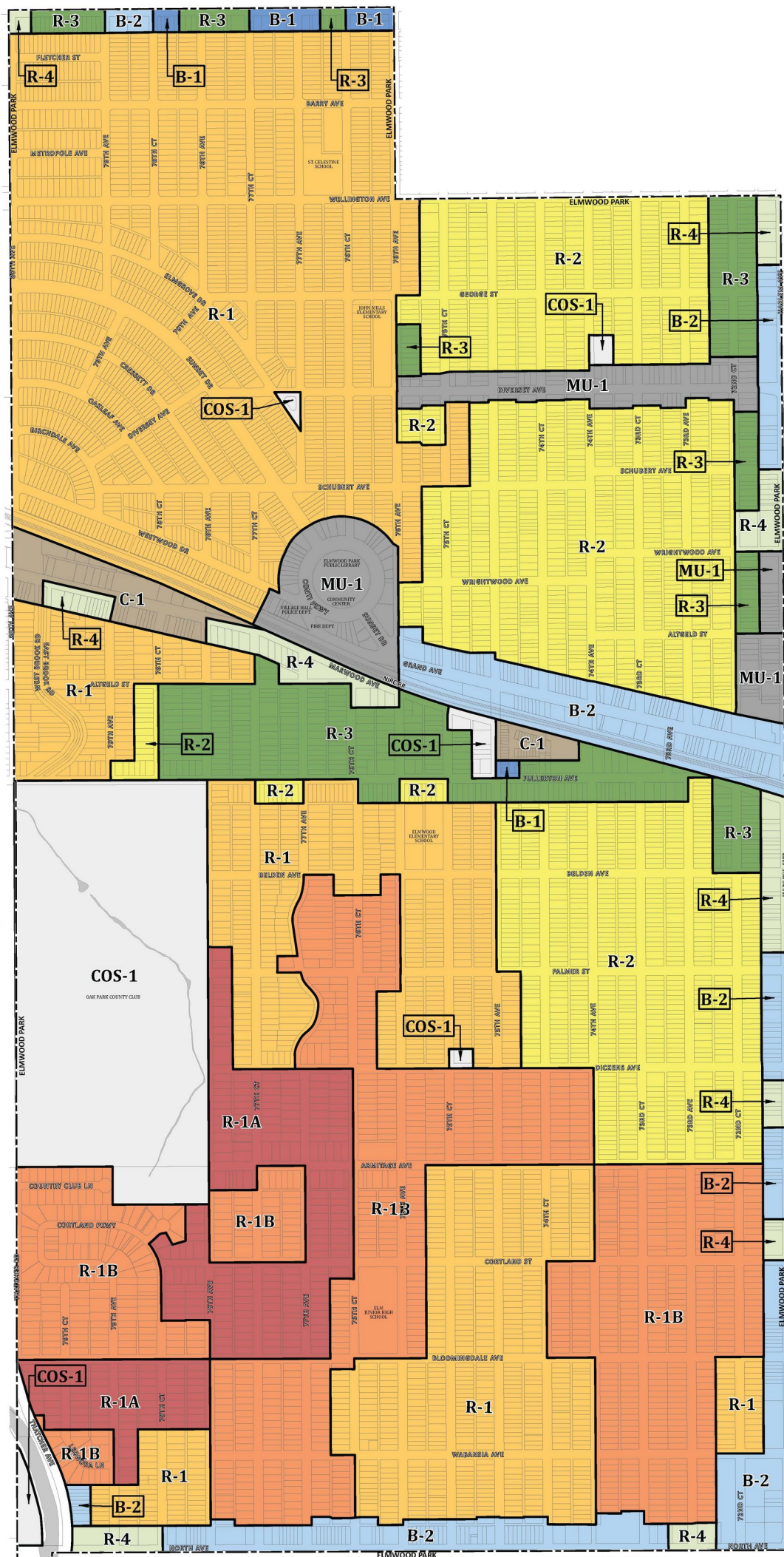

Z Attachment 3

[Amended 3-7-2022 by Res. No. 856-22]

Zoning Map

VILLAGE OF ELMWOOD PARK

OFFICIAL ZONING MAP 2022



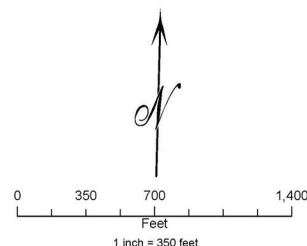
Legend:

- R-1A Single-Family Detached Residence
- R-1B Single-Family Detached Residence
- R-1 Single-Family Detached Residence
- R-2 Two-Family / Three-Family Residence
- R-3 General Residence
- R-4 General Residence
- B-1 Neighborhood Business
- B-2 General Business
- C-1 General Commercial
- MU-1 Mixed Use
- COS-1 Conservation & Open Space

I hereby certify that the zoning map is a true and accurate representation of the Village of Elmwood Park as of March 7, 2022.

By: Angelo "Skip" Saviano
Angelo "Skip" Saviano
Village President

Attested By: Gina M. Pesko
Gina Pesko
Village Clerk



CB CHRISTOPHER B. BURKE ENGINEERING, LTD.
9575 W. Higgins Road, Suite 600 · Rosemont, Illinois 60018 · (847) 823-0500

Document Path: U:\GIS_Mapping\ELMWOOD PARK\Zoning Map\Zoning Map.mxd Plot Date: 2/2/2022