

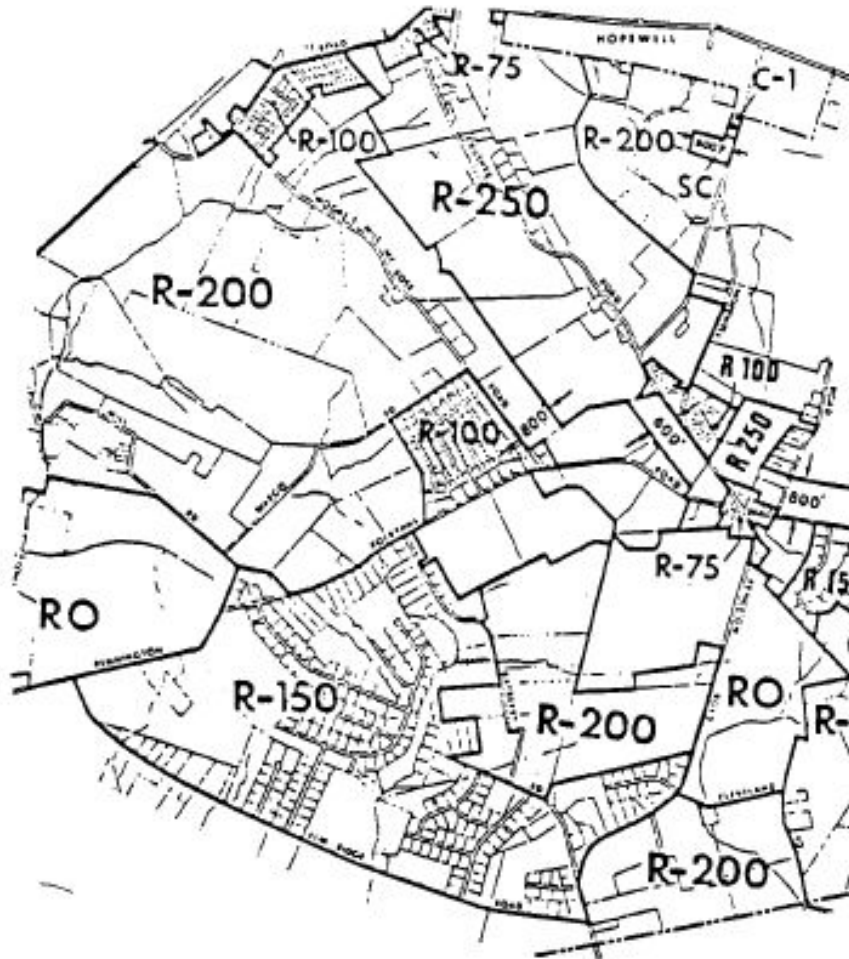
LAND USE AND DEVELOPMENT

17 Attachment 6

Appendix C
Zoning Map Amendments

TOWNSHIP OF HOPEWELL

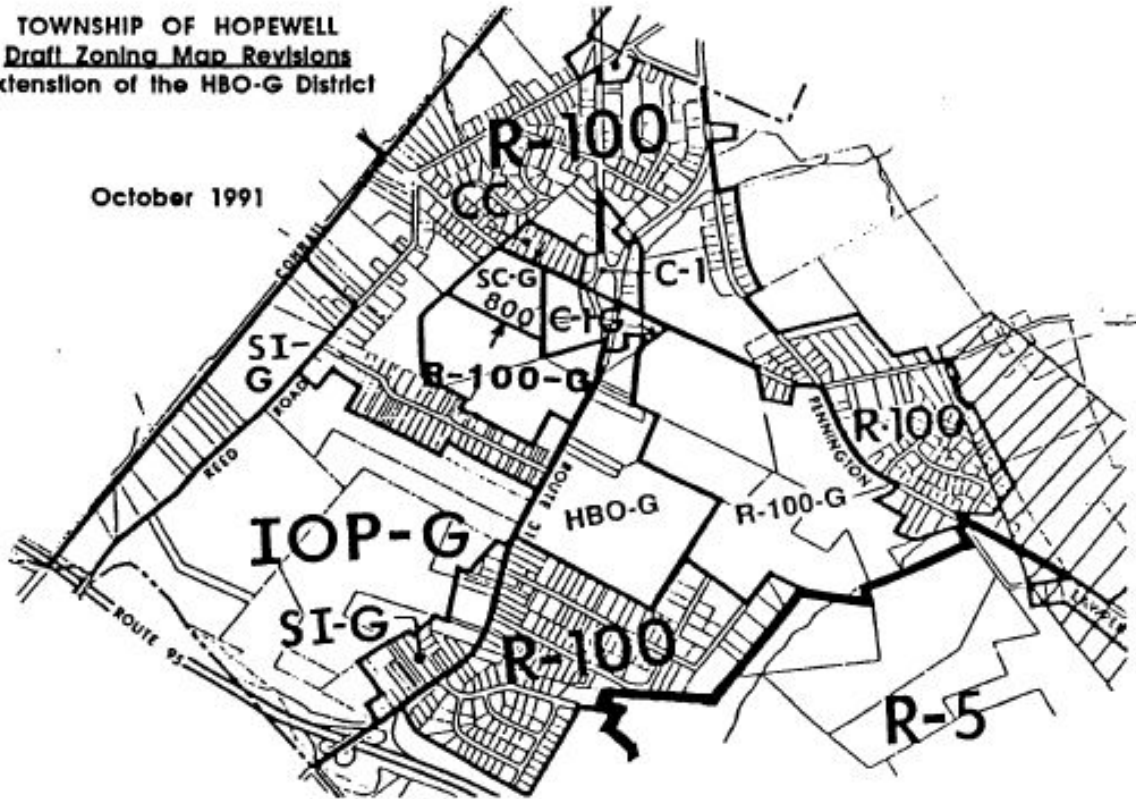
Extension of R-100 District East of Princeton Farms



HOPEWELL CODE

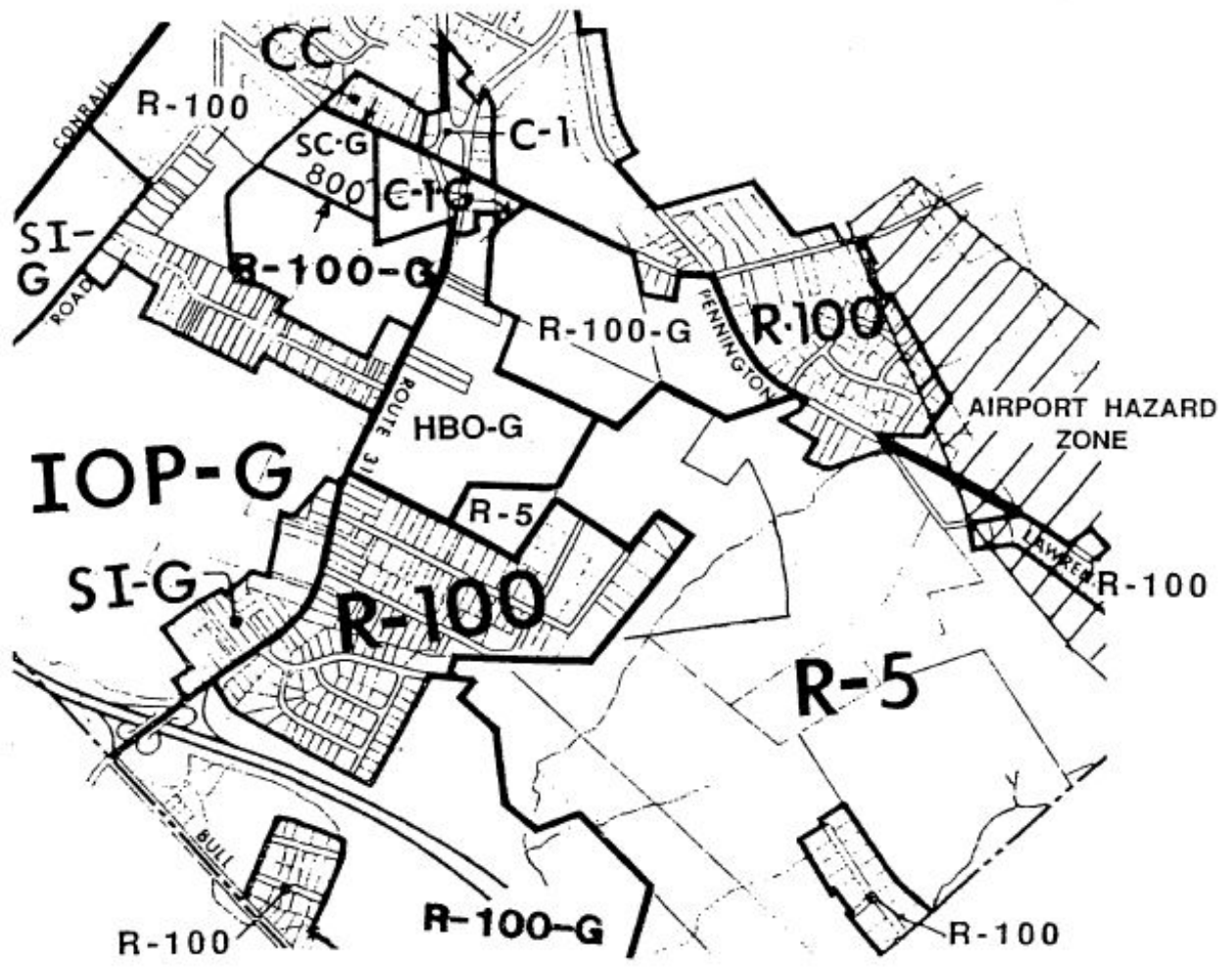
TOWNSHIP OF HOPEWELL
Draft Zoning Map Revisions
Extension of the HBO-G District

October 1991



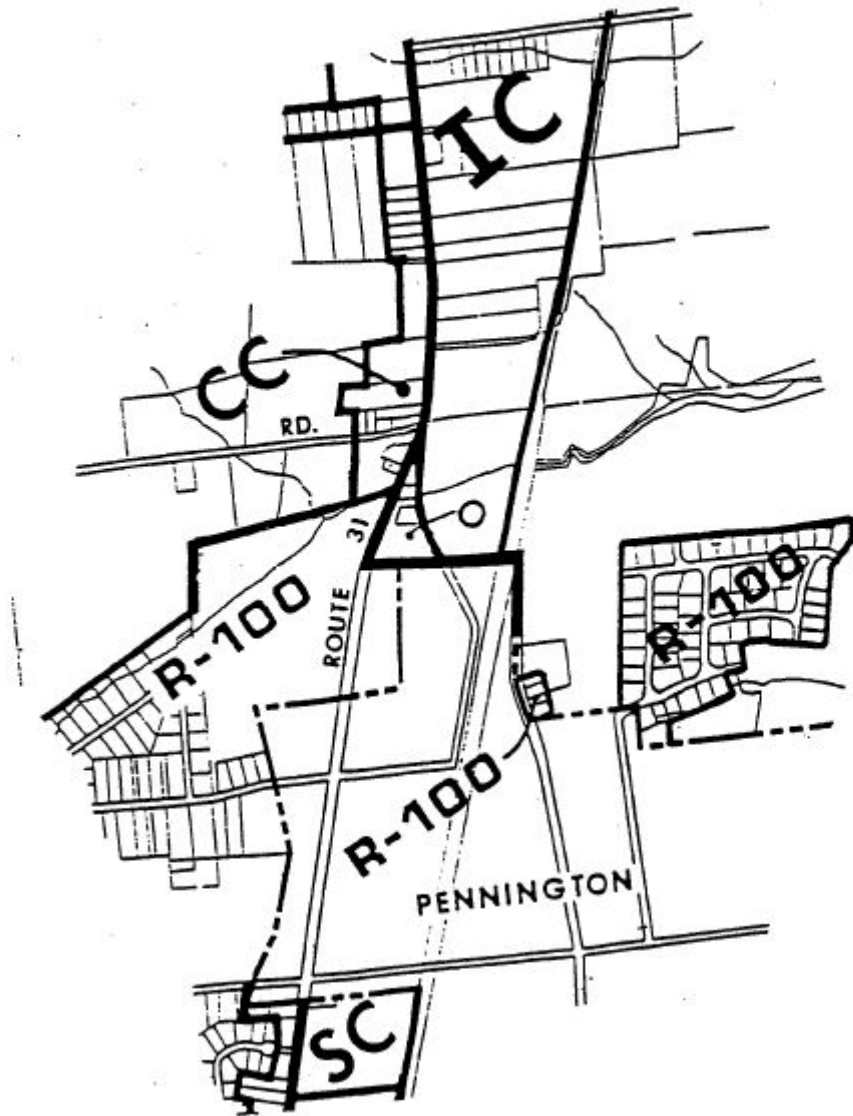
LAND USE AND DEVELOPMENT

ZONING AMENDMENT
Jan. 1995
Extension of R-5 District



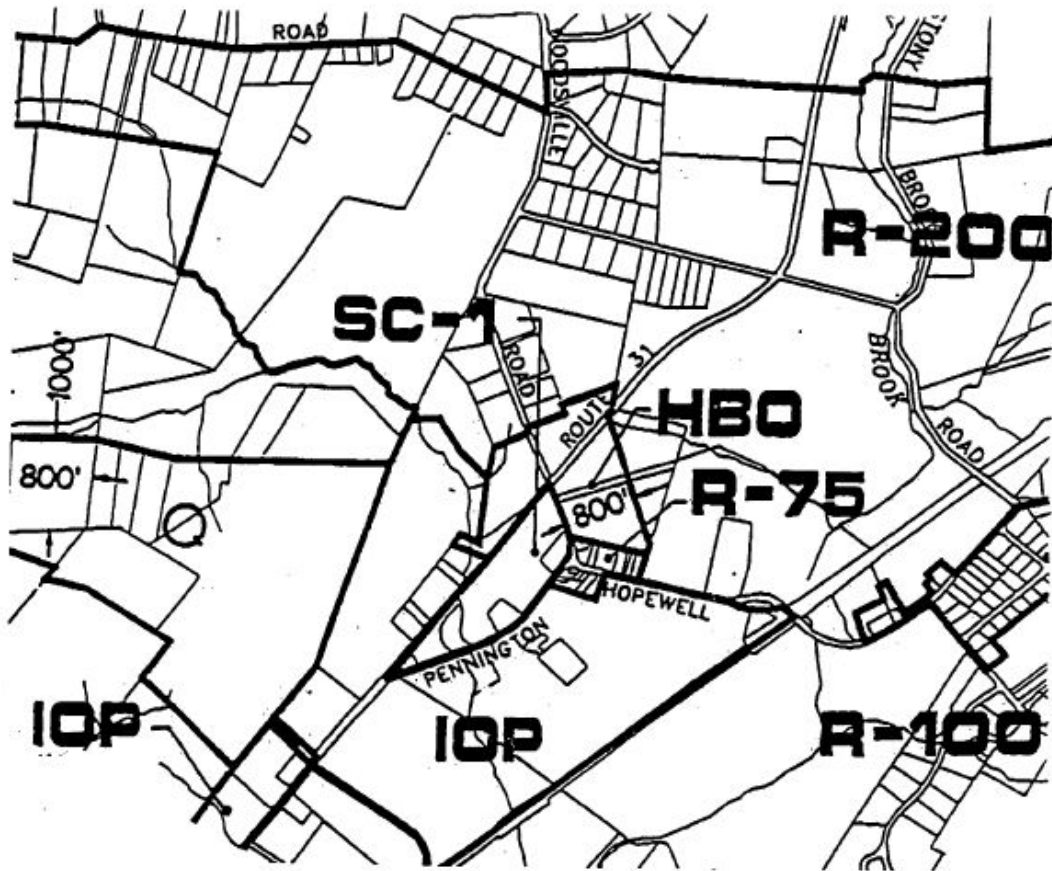
HOPEWELL CODE

ZONING AMENDMENT
R-100 Zone Extension
(Ord. #96-1049, October 7, 1996)



LAND USE AND DEVELOPMENT

ZONING AMENDMENT
HBO District Zone Extension
(Ord. #97-1068, April 21, 1997)



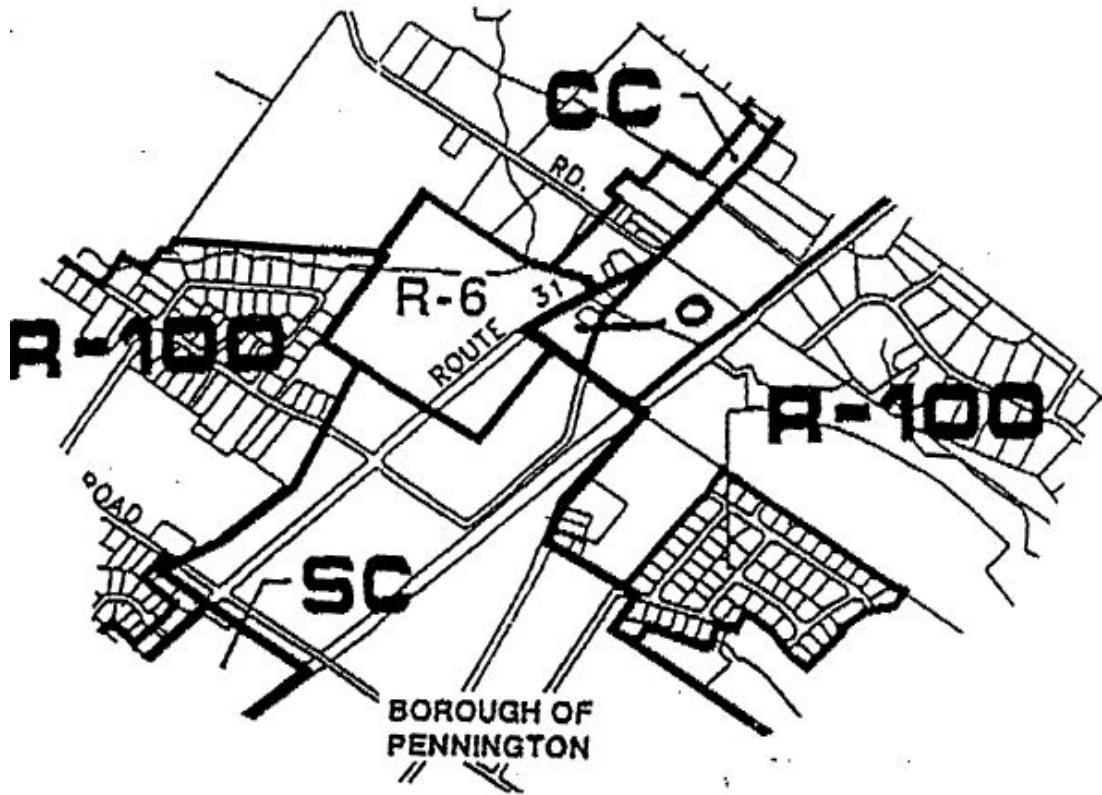
HOPEWELL CODE

ZONING AMENDMENT
Extension of C-1-G District
(Ord. #97-1073, 8-4-97)



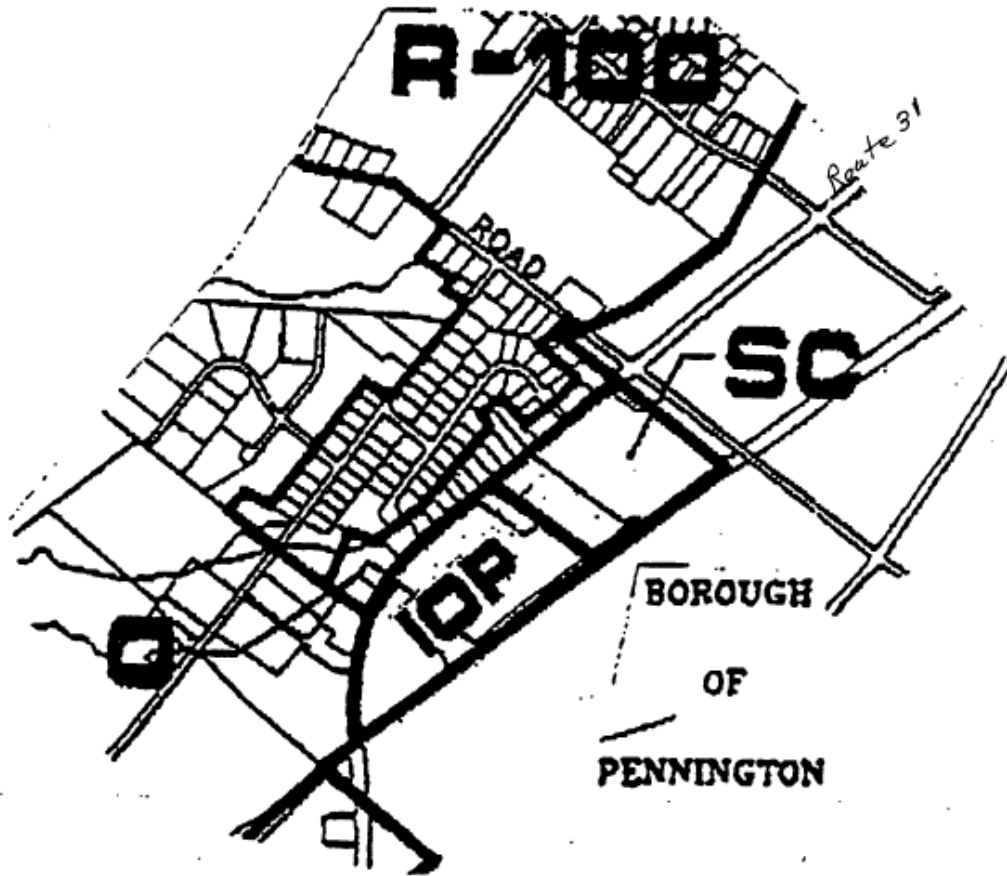
LAND USE AND DEVELOPMENT

ZONING AMENDMENT
Extension of the HBO-G District
and add new R-6 District
(Ord. #97-1084, November 3, 1997)



HOPEWELL CODE

ZONING AMENDMENT
SC District Extension
(Ord. #97-1089, December 1, 1997)



LAND USE AND DEVELOPMENT

**A Portion of
Hopewell Township Zoning Map
Amendment for the OP Zone
(Ord. #04-1328, December 13, 2004)**

November 2002
Revised November 2003
Revised November 2004

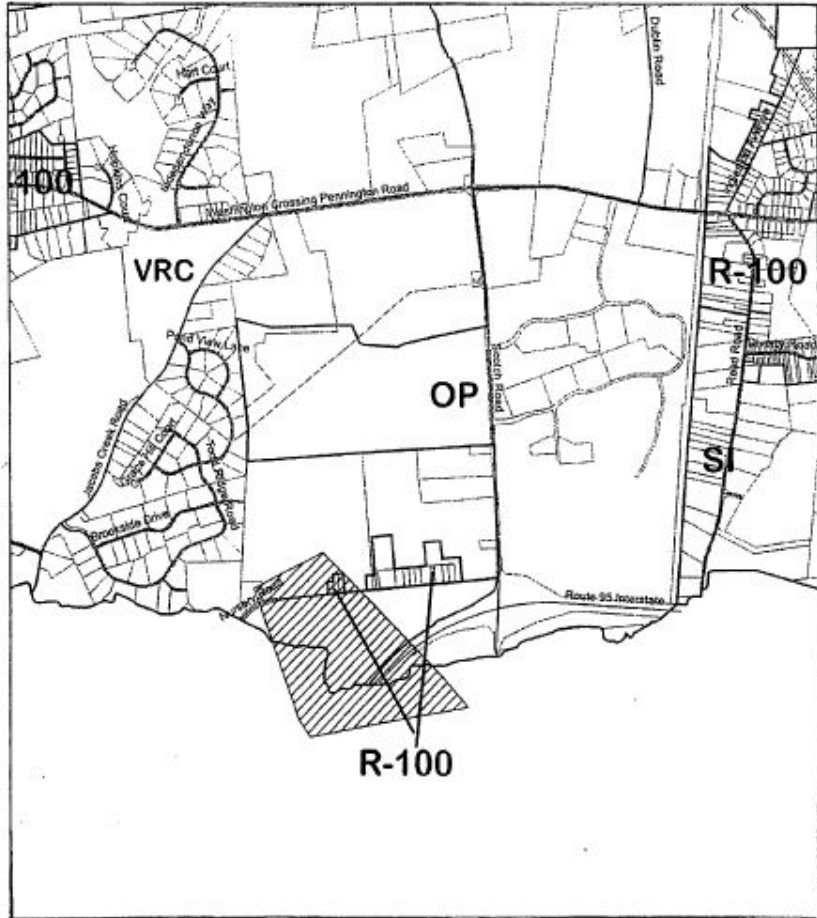
Legend

Zone	Zone Name
R-6	Residential Single-Family
R-4	Age Restricted Residential
R-30	Farmstead, Existing Single Family - Small Lot
R-75	Residential, Existing Single Family - 1/4 Ac.
R-100	Residential, Existing Single Family - 1/2 Ac.
R-150	Farmstead, Existing Single Family - 1 1/2 Ac.
VRC	Valley Resource Conservation
MRC	Mountain Resource Conservation
CC-1	Neighborhood Retail Commercial
SC & SC-1	Shopping Center
HBO	Highway Business Office
COCC	Office/Commercial Corridor
SI	Special Industrial
OP	Office Park
IC	Industrial/Commercial
RD-1	Research Office
RD-2	Research Office
RD-3	Research Office
Q	Quarry
	Airport Hazard Area



Data Source:
Van Cleef Engineering Assoc.

E. ANISCH
PLANNING & ENGINEERING
PLANNING & ENGINEERING

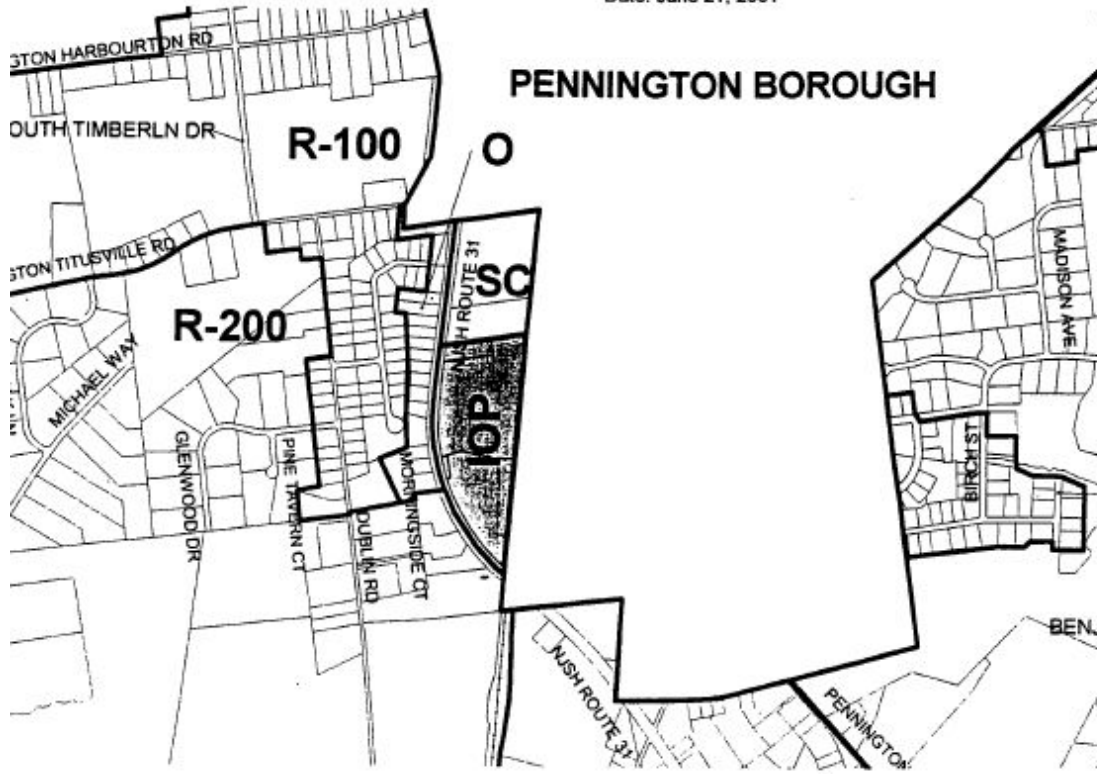


HOPEWELL CODE

ZONING AMENDMENT
Creates OP District
(Ord. #01-1207, September 20, 2001)

Schedule A-1

Date: June 21, 2001

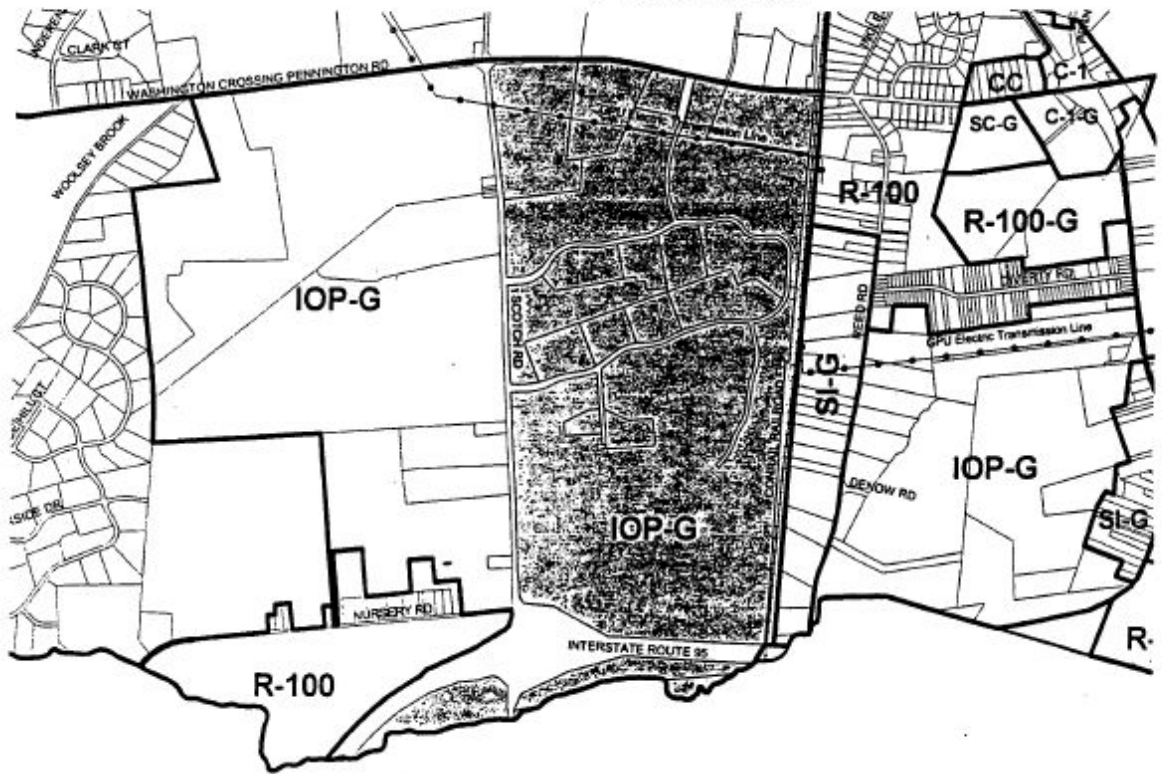


LAND USE AND DEVELOPMENT

ZONING AMENDMENT
Creates OP District
(Ord. #01-1207, September 20, 2001)

Schedule A-2

Date: June 21, 2001

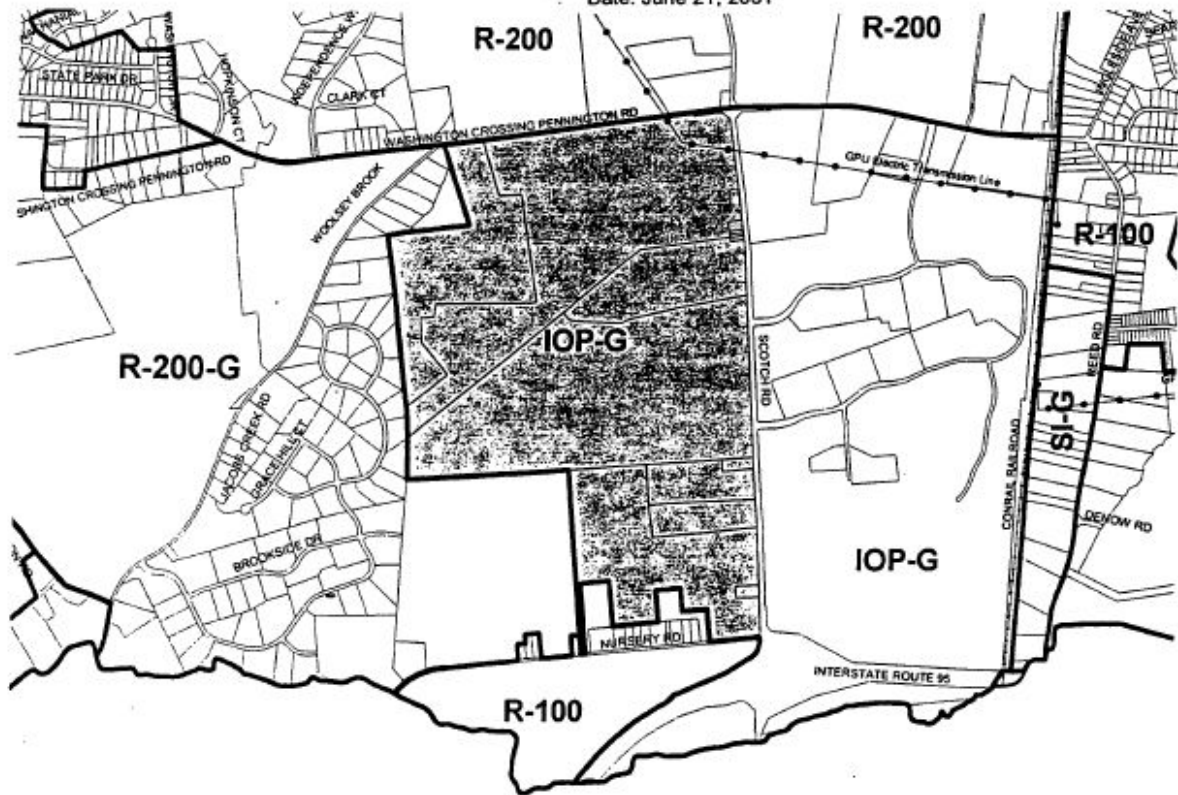


HOPEWELL CODE

ZONING AMENDMENT
Creates OP District
(Ord. #01-1207, September 20, 2001)

Schedule A-3

Date: June 21, 2001

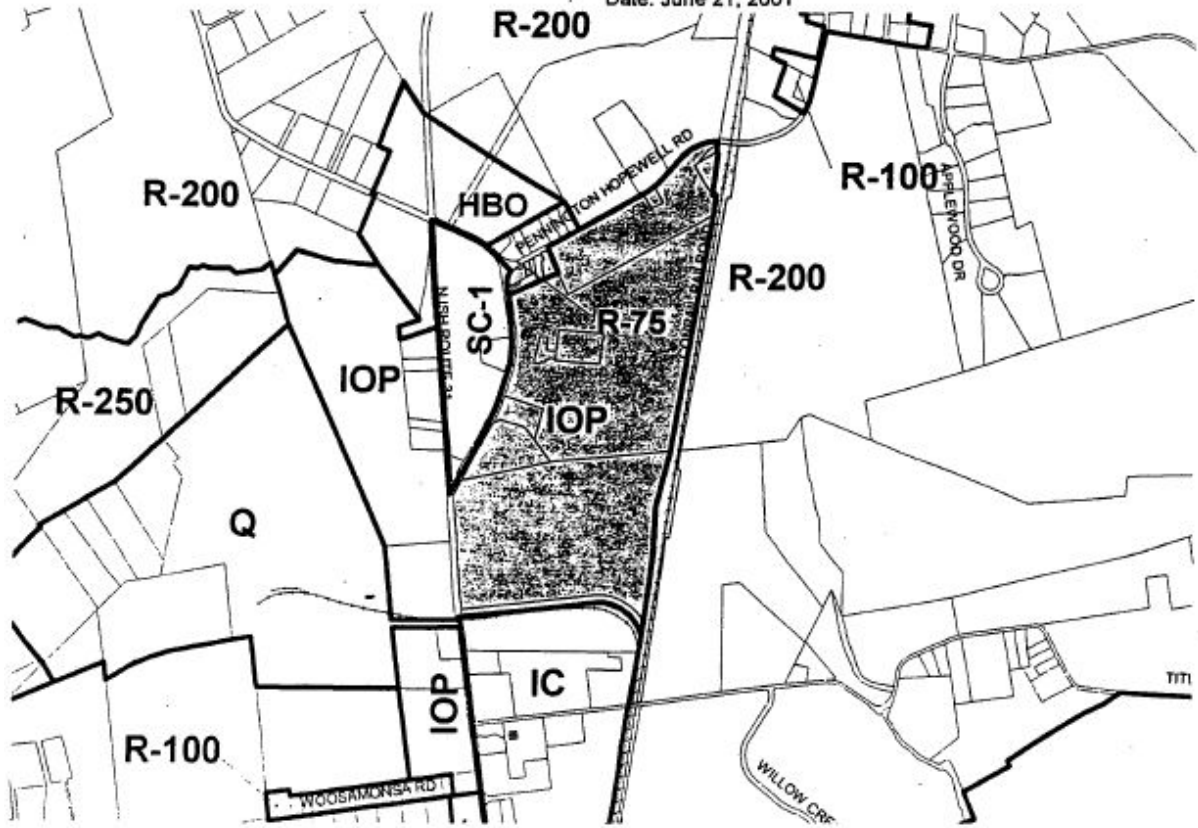


LAND USE AND DEVELOPMENT

ZONING AMENDMENT
Creates OP District
(Ord. #01-1207, September 20, 2001)

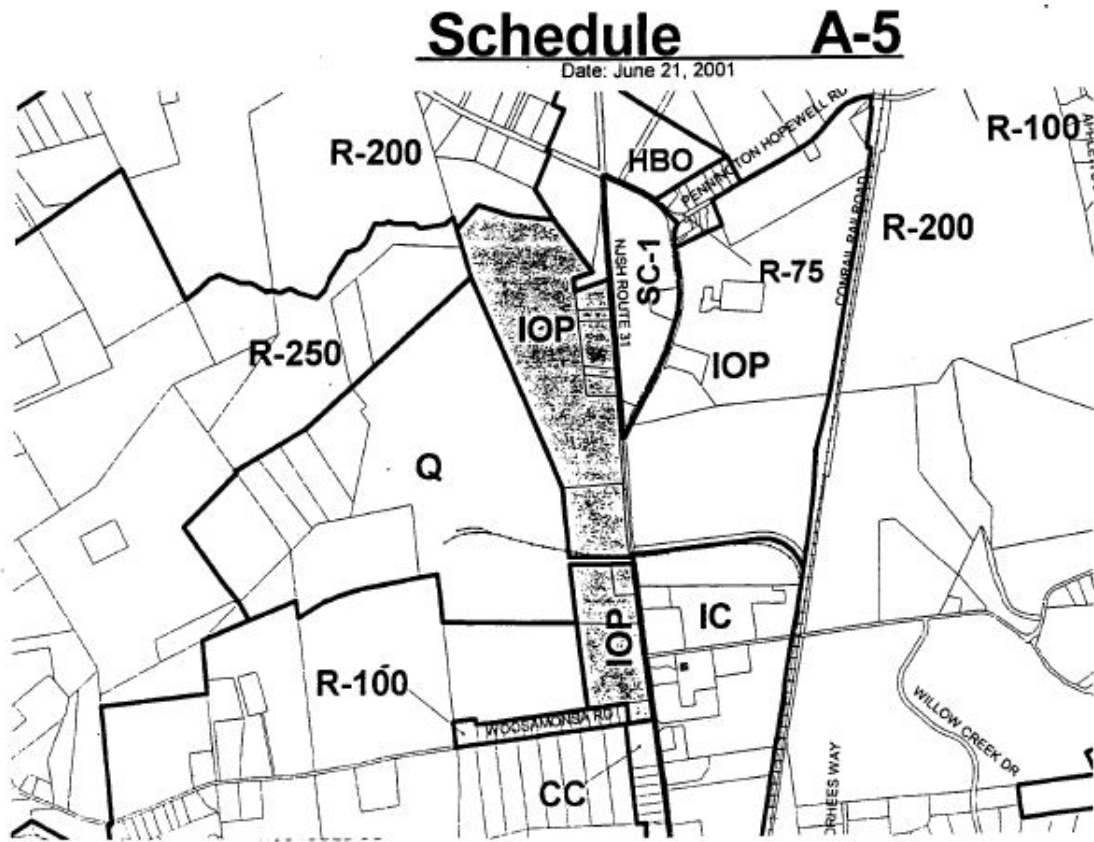
Schedule A-4

Date: June 21, 2001



HOPEWELL CODE

ZONING AMENDMENT
Creates OP District
(Ord. #01-1207, September 20, 2001)

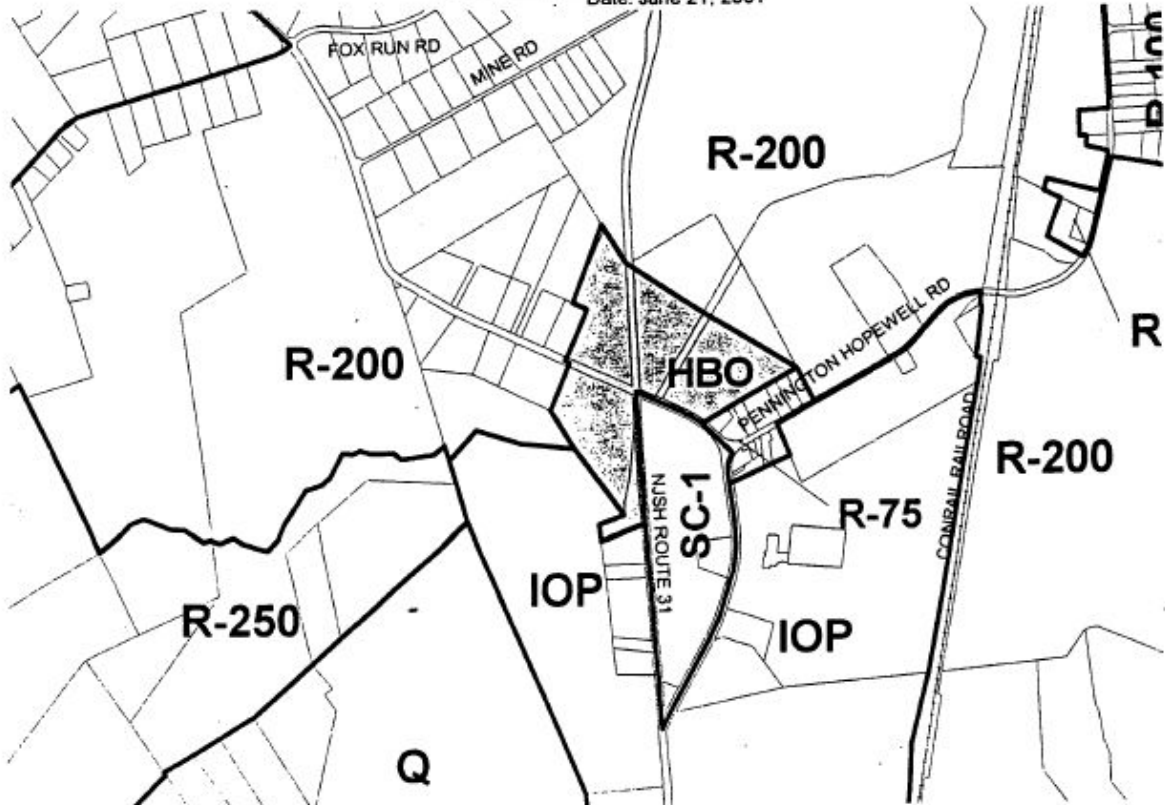


LAND USE AND DEVELOPMENT

ZONING AMENDMENT
Creates OP District
(Ord. #01-1207, September 20, 2001)

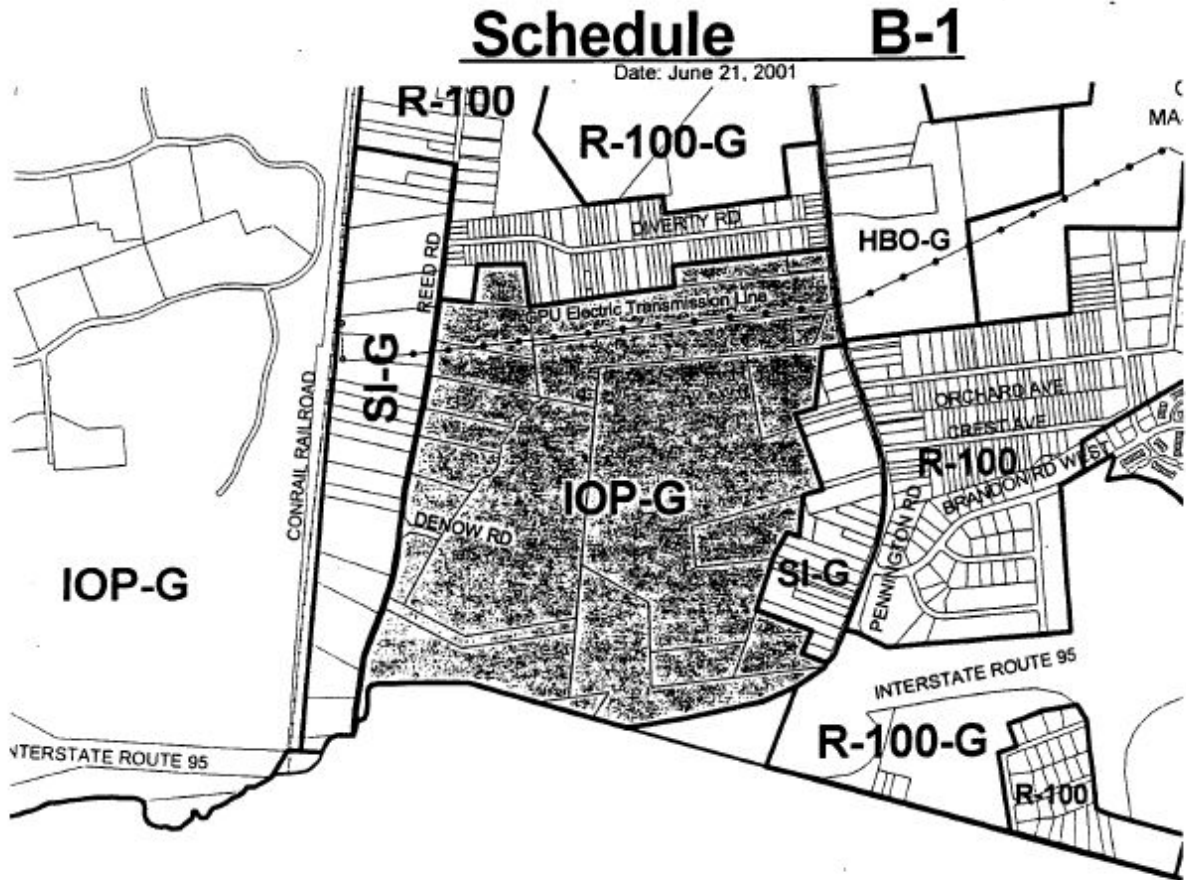
Schedule A-6

Date: June 21, 2001



HOPEWELL CODE

ZONING AMENDMENT
Expands the SI District
(Ord. #01-1208, September 20, 2001)

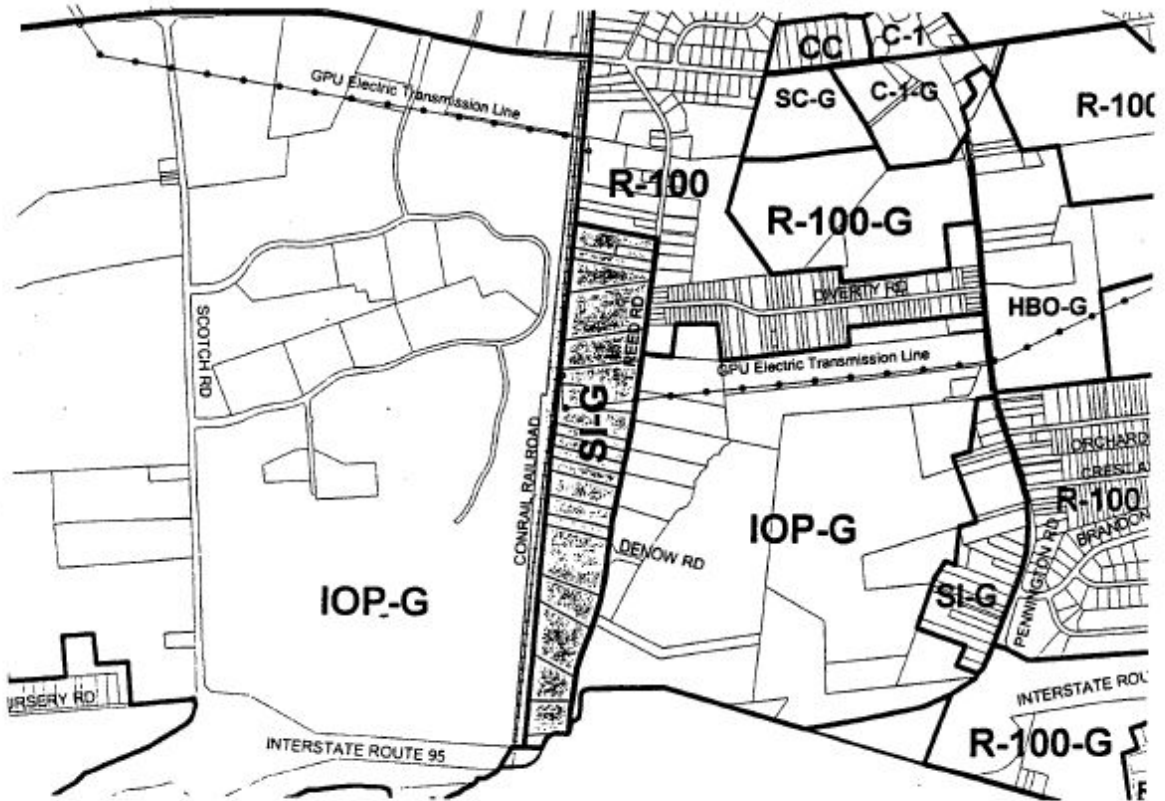


LAND USE AND DEVELOPMENT

ZONING AMENDMENT
Expands the SI District
(Ord. #01-1208, September 20, 2001)

Schedule B-2

Date: June 21, 2001



HOPEWELL CODE

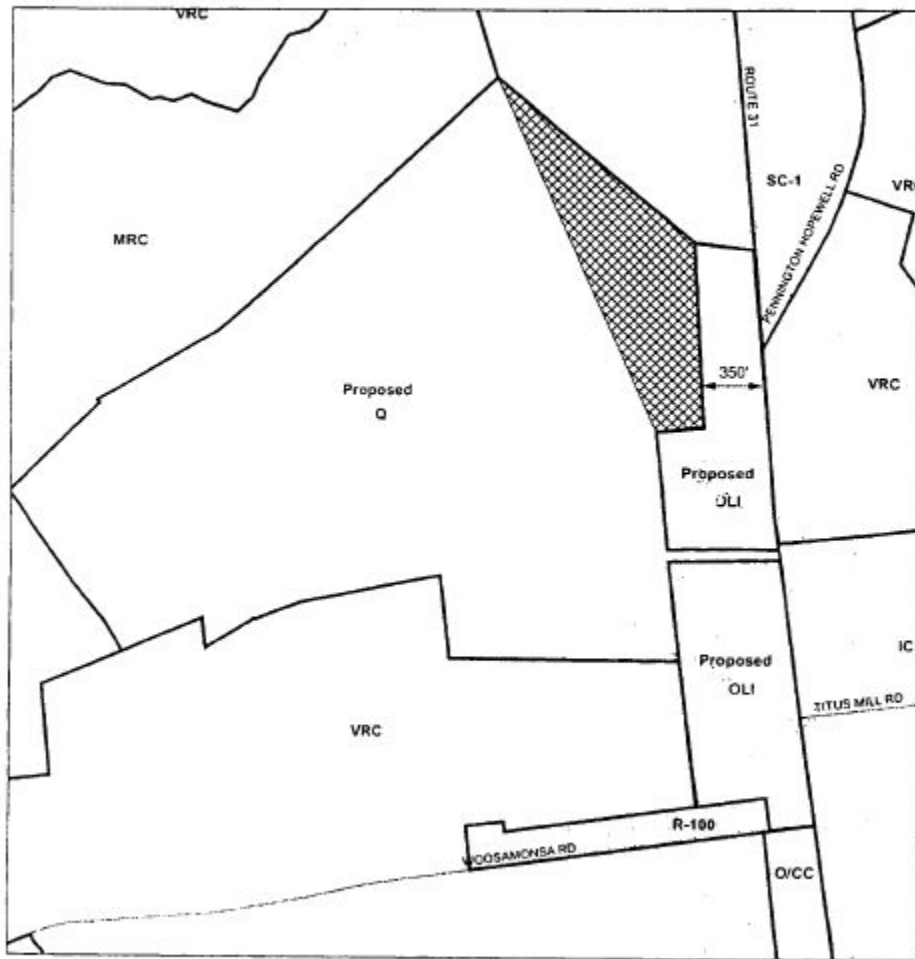
ZONING MAP AMENDMENT

Portion of Hopewell Township



Blocks 31, Lots 32, 33, 34, 36 & 89 and portion of Lots 5 & 58

September 2005

(Ord. #05-1359, November 14, 2005)



Legend

-  Quarry Expansion Area
-  Zoning District Boundaries



Data Source:
Van Cleef Engineering Assoc.

B. A. N. I. S. C. II
www.banischi.com

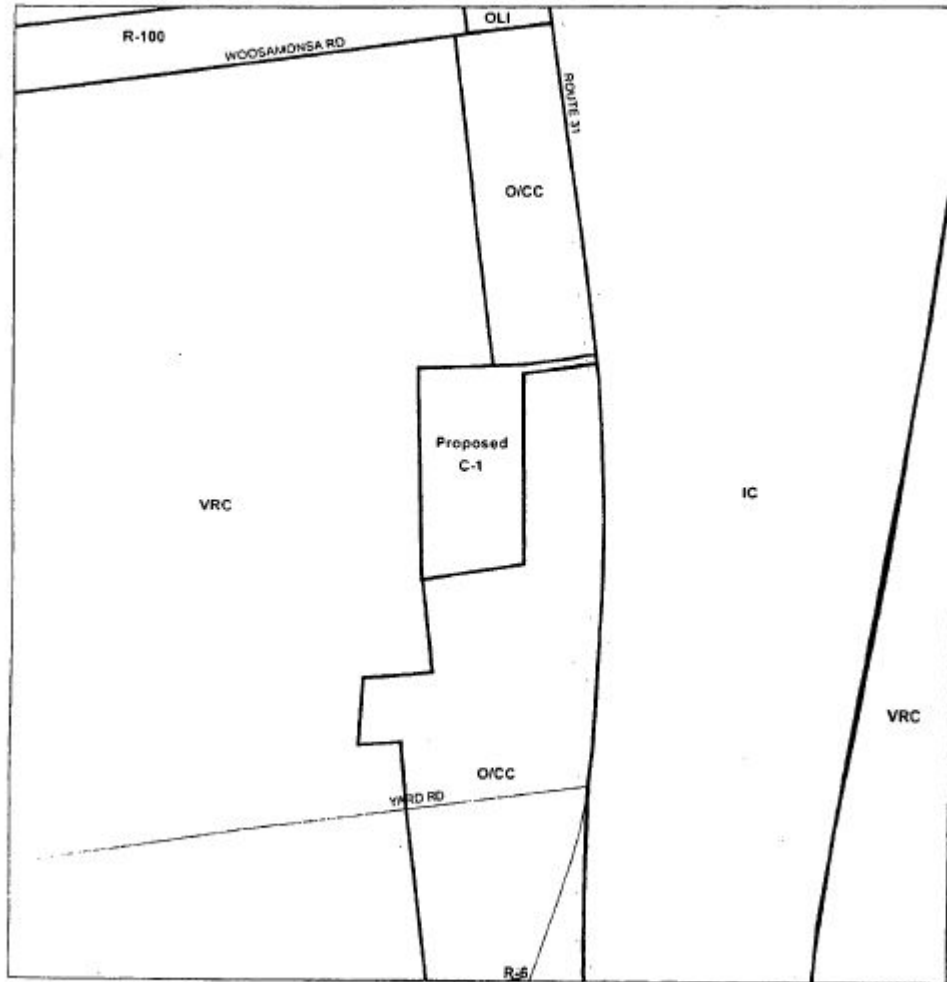
LAND USE AND DEVELOPMENT

ZONING MAP AMENDMENT

Portion of Hopewell Township - Block 49, portion of Lot 19

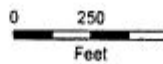
September 2005

(Ord. #05-1360, November 14, 2005)



Legend

○ Zoning District Boundaries



Data Source:
Van Cleef Engineering Assoc.

BANISCH
INCORPORATED
Surveyors

HOPEWELL CODE

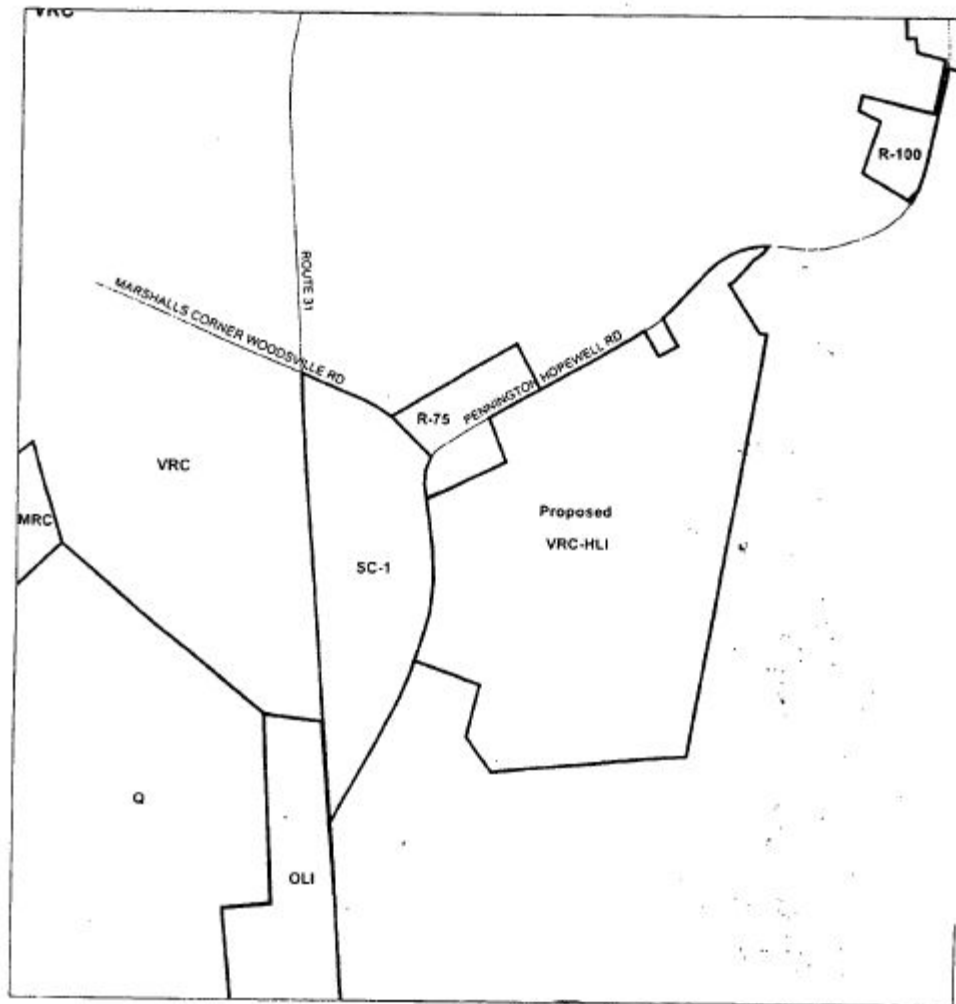
ZONING MAP AMENDMENT

Portion of Hopewell Township

Block 37, Lots 17.01, 17.02, 17.03 & 17.04

September 2005

(Ord. #05-1361, November 14, 2005)



Legend

○ Zoning District Boundaries



Data Source:
Van Cleef Engineering Assoc.

B. ANISCI
PLANNING AND DESIGN

LAND USE AND DEVELOPMENT

ZONING MAP AMENDMENT
Expansion of R-5 Zone
(Ord. #09-1484, November 23, 2009)

ZONING AMENDMENT

November 2009

Expansion of R-5 Zone

