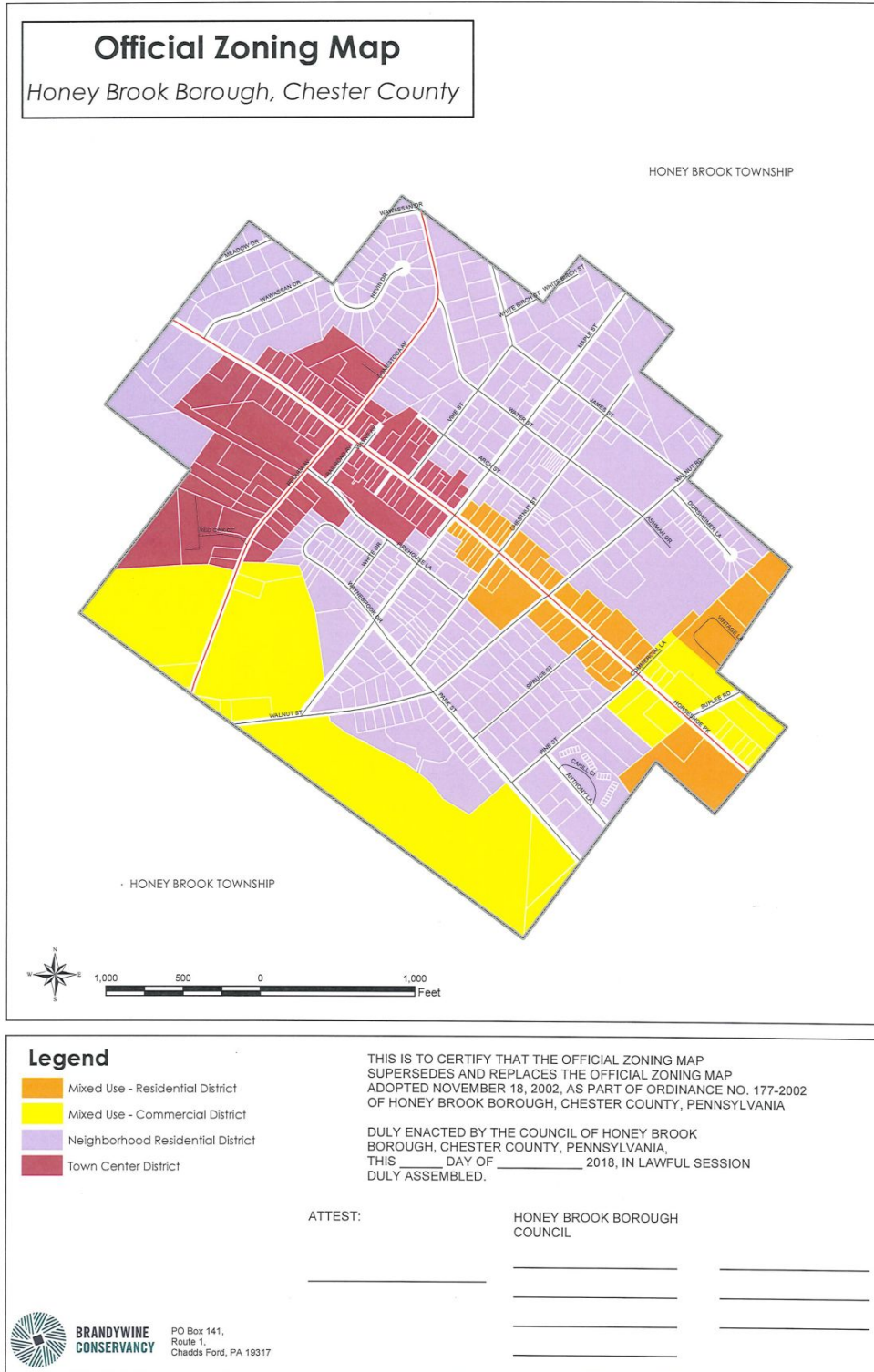


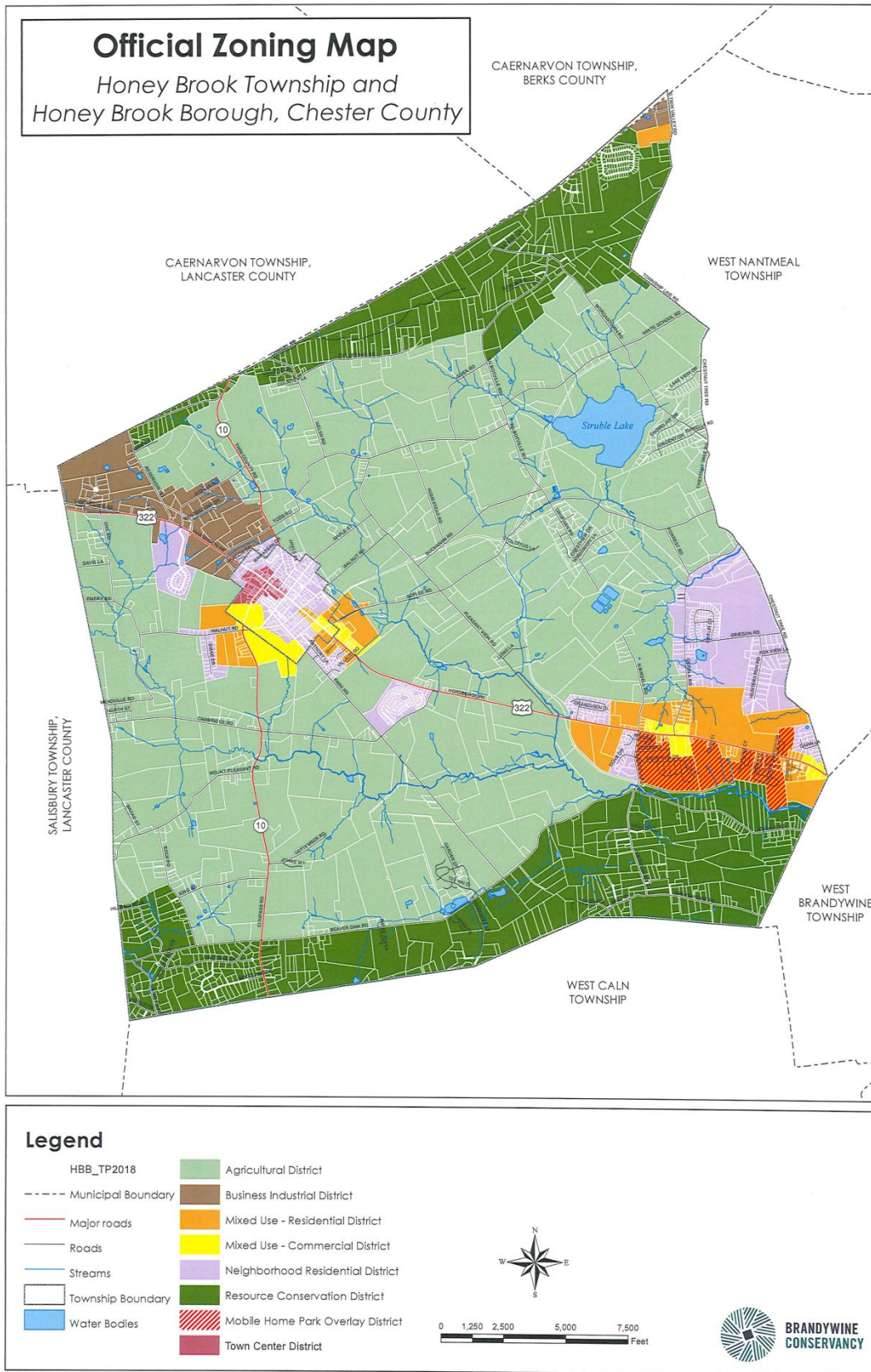
# ZONING

## 27 Attachment 2

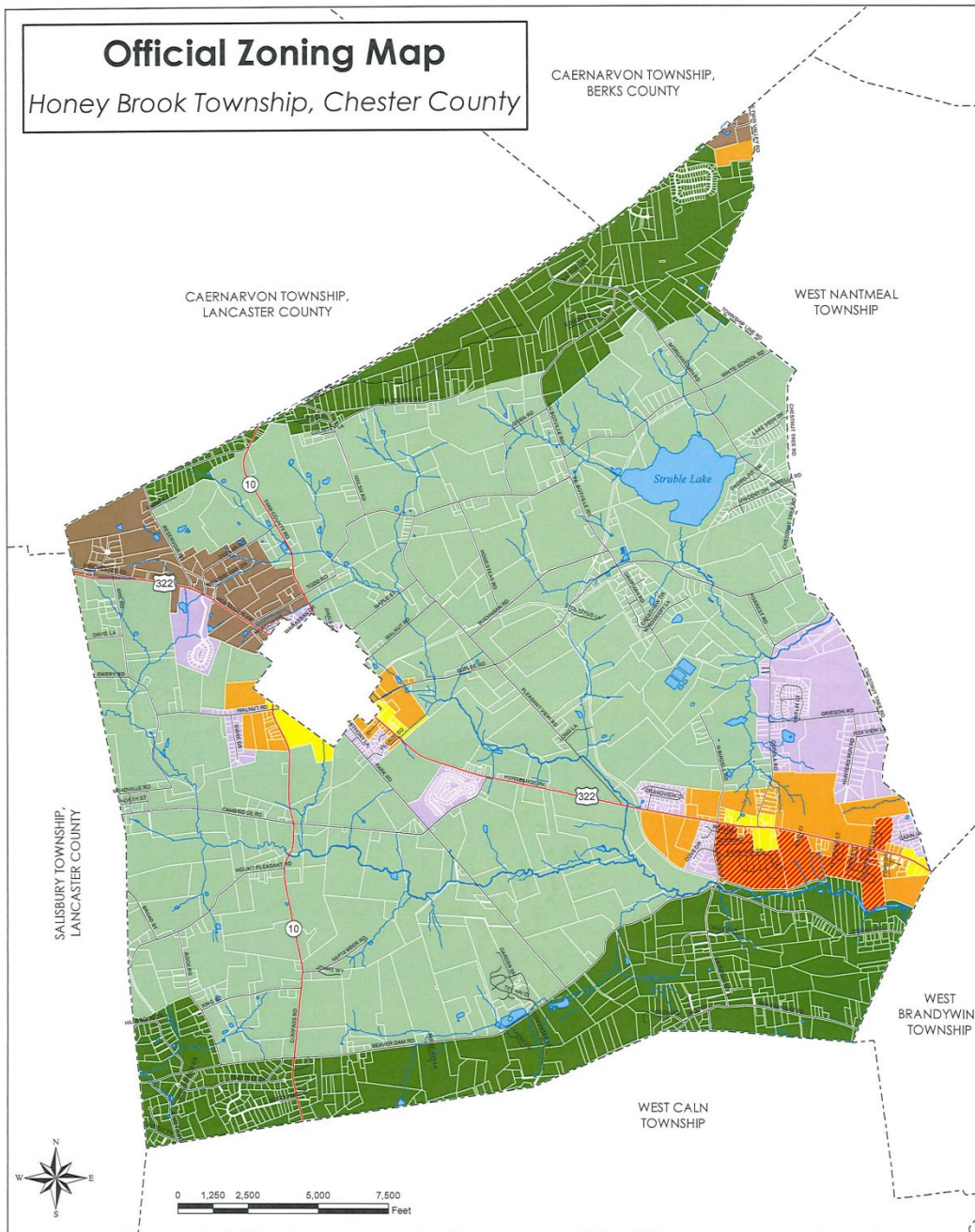
### Borough of Honey Brook [Ord. No. 247-2018, 9/17/2018]



# HONEY BROOK CODE



# ZONING



## Legend

- Municipal Boundary
- Major roads
- Roads
- Streams
- Water Bodies
- Agricultural District
- Business Industrial District
- Mixed Use - Residential District
- Mixed Use - Commercial District
- Neighborhood Residential District
- Resource Conservation District
- Mobile Home Park Overlay District

THIS IS TO CERTIFY THAT THE OFFICIAL ZONING MAP SUPERSEDES AND REPLACES THE OFFICIAL ZONING MAP ADOPTED MARCH 14, 2007, AS PART OF ORDINANCE NO. 127-2008 OF HONEY BROOK TOWNSHIP, CHESTER COUNTY, PENNSYLVANIA

DULY ENACTED BY THE SUPERVISORS OF HONEY BROOK TOWNSHIP, CHESTER COUNTY, PENNSYLVANIA, THIS \_\_\_\_\_ DAY OF \_\_\_\_\_, 2018, IN LAWFUL SESSION DULY ASSEMBLED.

HONEY BROOK TOWNSHIP  
BOARD OF SUPERVISORS

ATTEST:

\_\_\_\_\_  
\_\_\_\_\_  
\_\_\_\_\_



**BRANDYWINE  
CONSERVANCY**

PO Box 141,  
Route 1,  
Chadds Ford, PA 19317