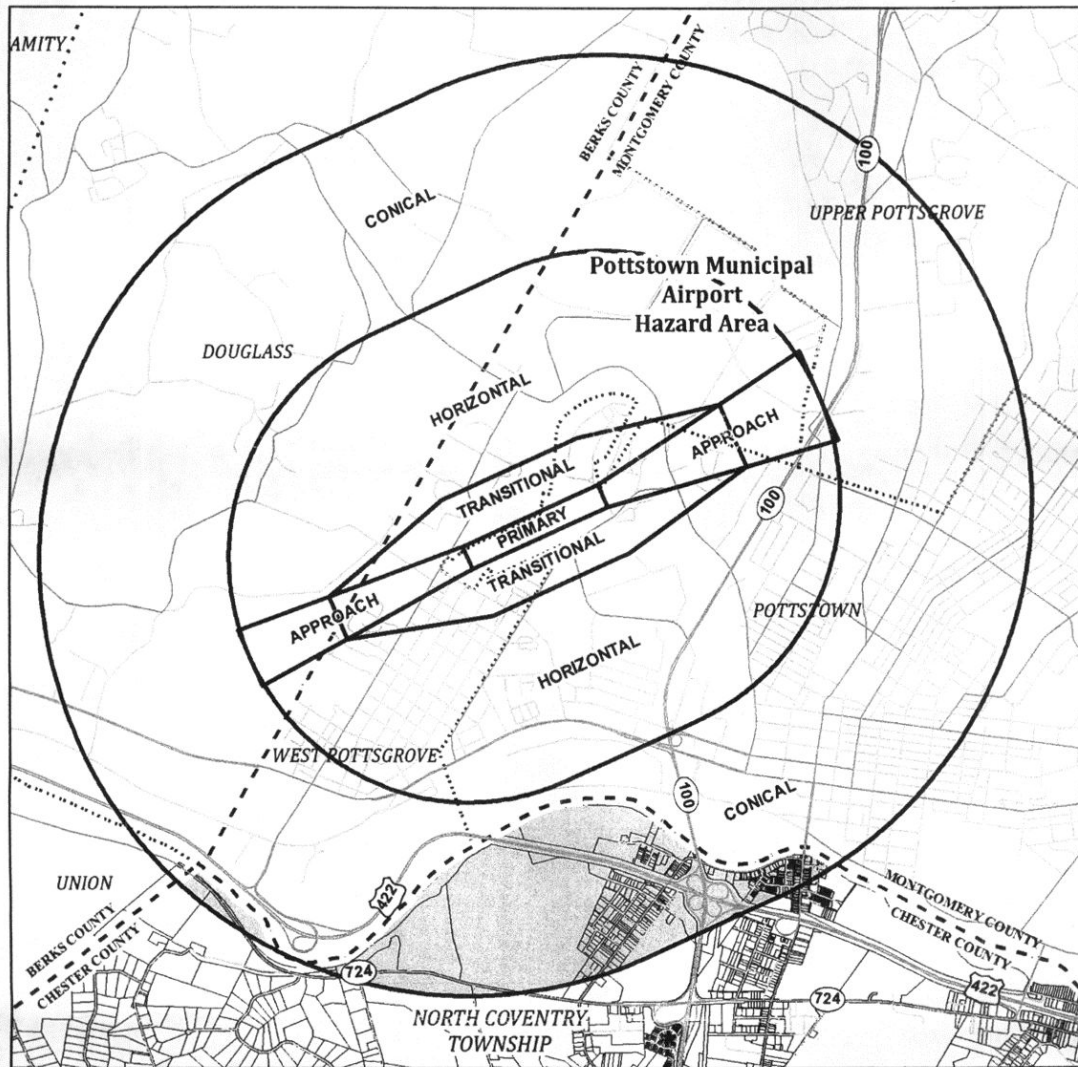




ZONING

370 Attachment 9

**Township of North Coventry
Pottstown Municipal Airport Hazard Area and Airport Overlay District
[Added 4-23-2012]**

Figure 34.3



<p>Legend</p> <ul style="list-style-type: none"> North Coventry Twp Airport Overlay District Pottstown Airport Surface Area Boundaries Municipal Boundary County Boundary Roads Parcels 	 <p>1 in = 3,000 feet</p> 	<p>Pottstown Municipal Airport Hazard Area and Airport Overlay District</p> <p>DATA SOURCE: Pottstown Airport Surface Areas – PennDOT, Bureau of Aviation. File included the five FAA designated Part 77 Surface areas. Road, Municipal & County Boundaries – PennDOT, Bureau of Planning & Research, Cartography Information Division Parcels – Chester County DCIS – Bureau of Land Records</p>
--	--	--