














ZONING MAP

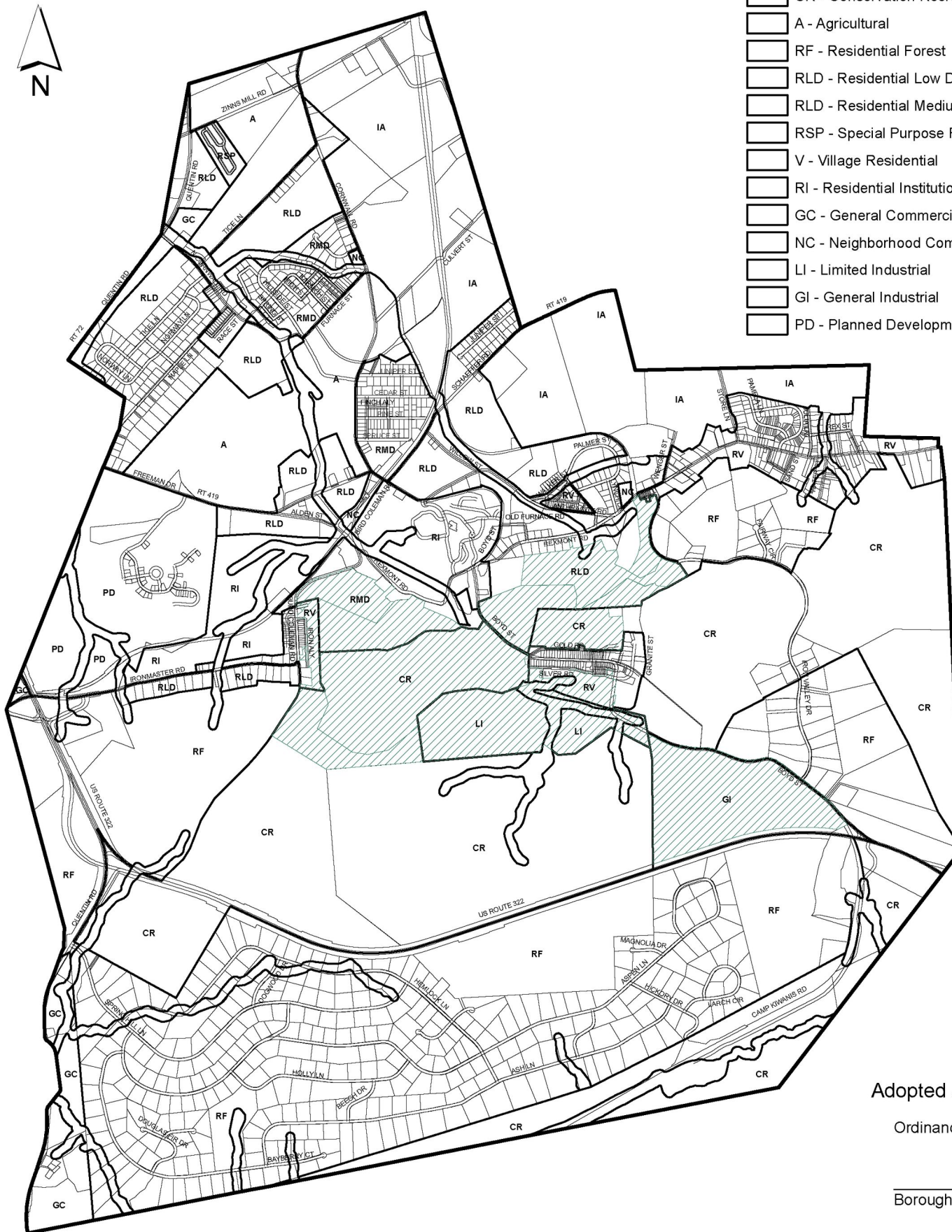
SHEET 4 OF 4



 Coordinated Mixed Use Overlay District

Zoning District

-  CR - Conservation Recreation
-  A - Agricultural
-  RF - Residential Forest
-  RLD - Residential Low Density
-  RLD - Residential Medium Density
-  RSP - Special Purpose Residential
-  V - Village Residential
-  RI - Residential Institutional
-  GC - General Commercial
-  NC - Neighborhood Commercial
-  LI - Limited Industrial
-  GI - General Industrial
-  PD - Planned Development



Adopted June 14, 2010

Ordinance No. 2010-1

Borough Secretary



CORNWALL BOROUGH