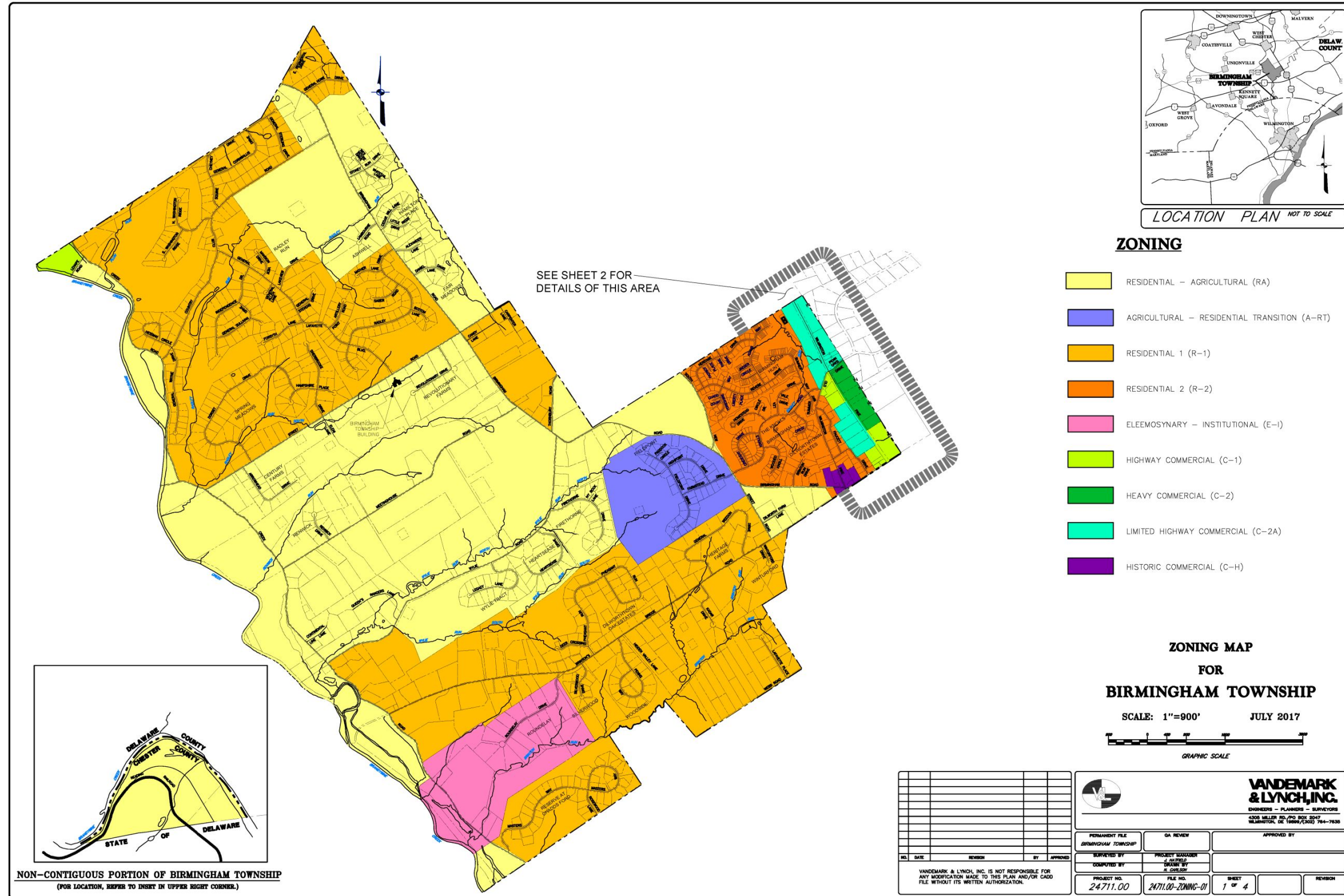


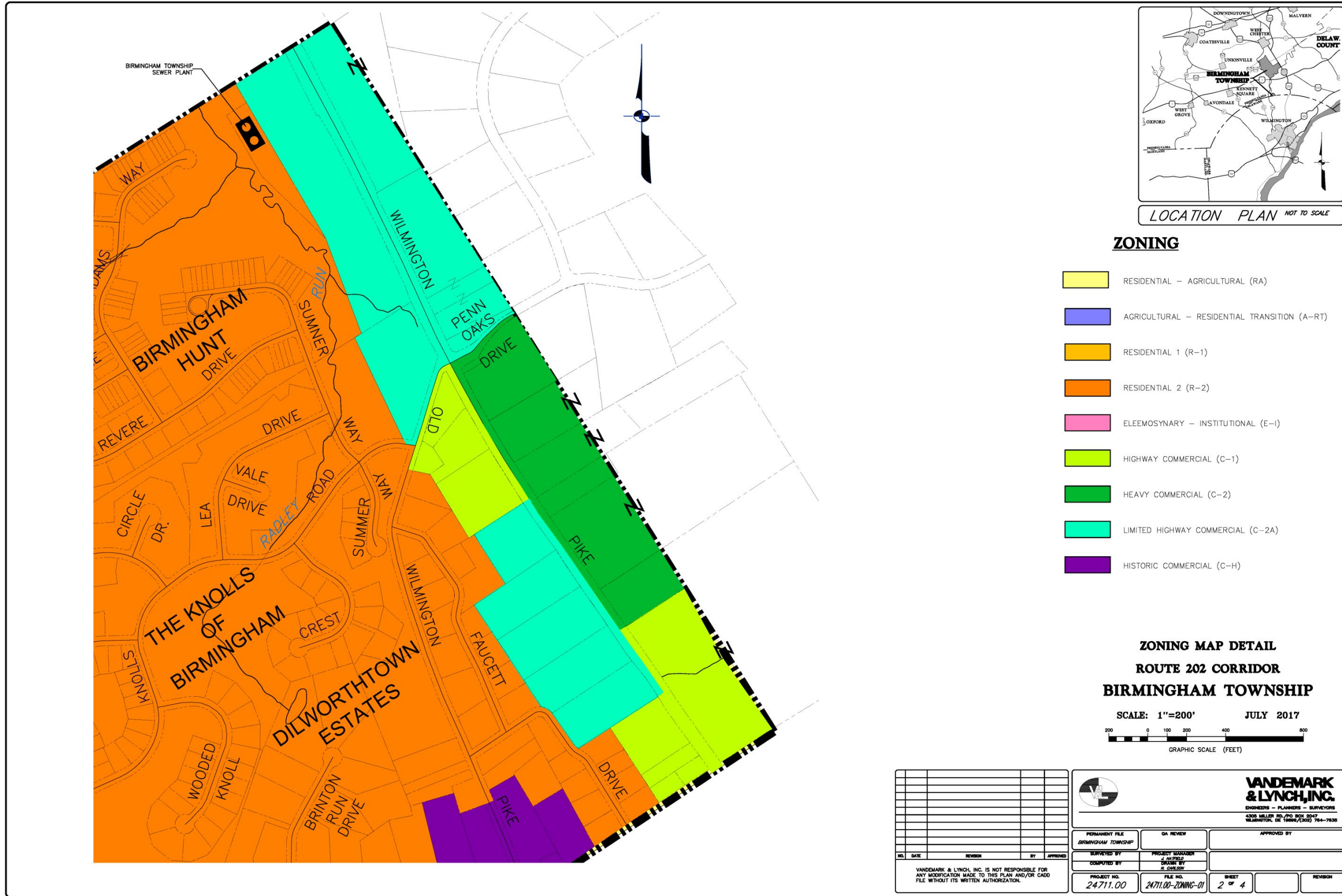
ZONING

122 Attachment 1

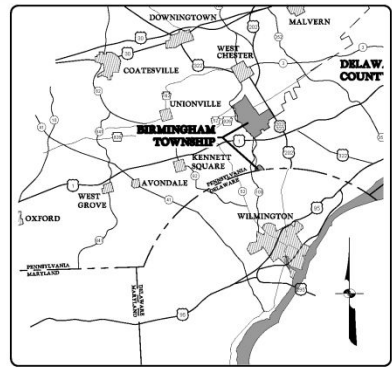
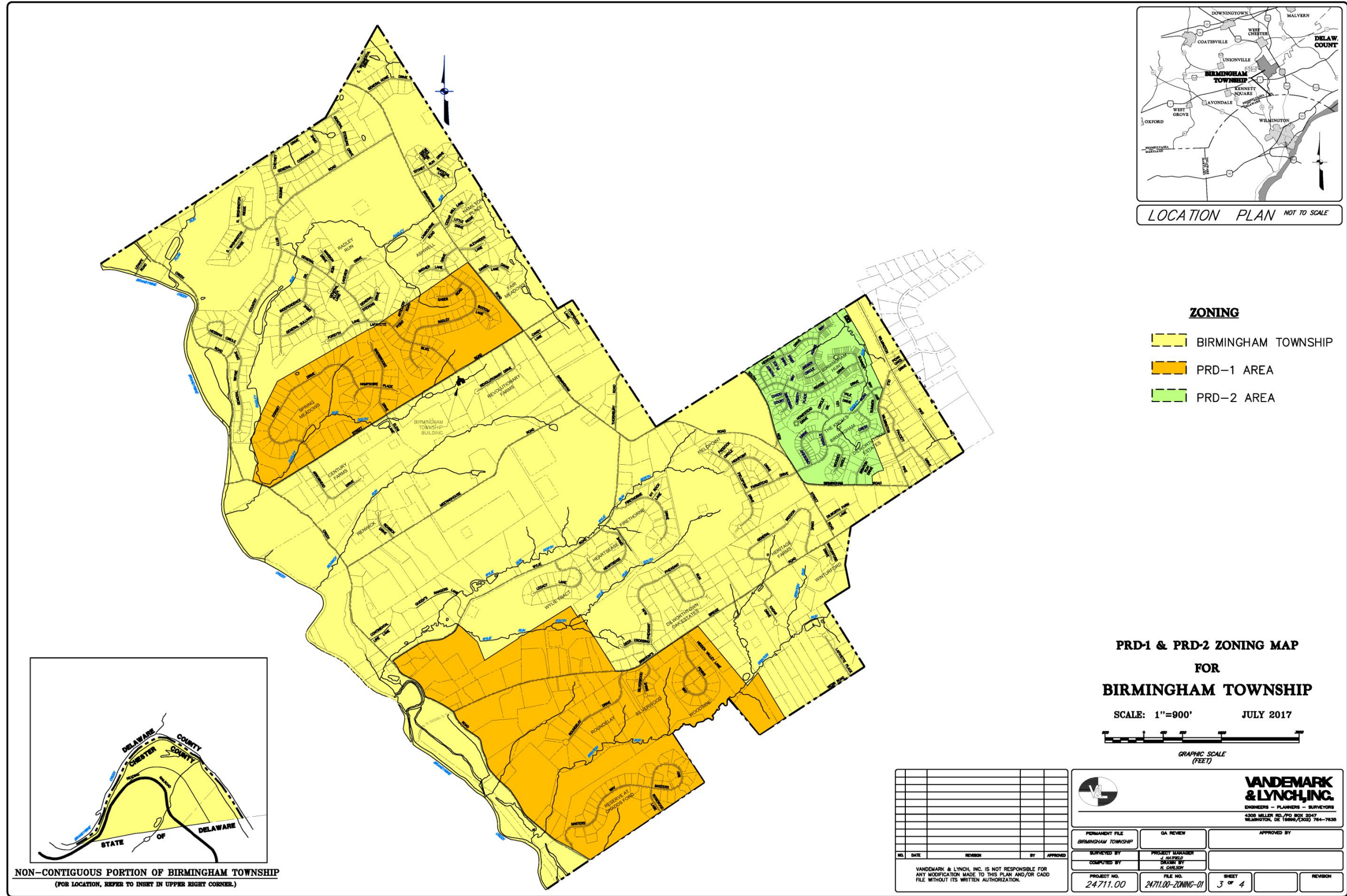
Township of Birmingham

Zoning and Overlay Maps
[Amended 11-1-2021 by Ord. No. 2021-02]





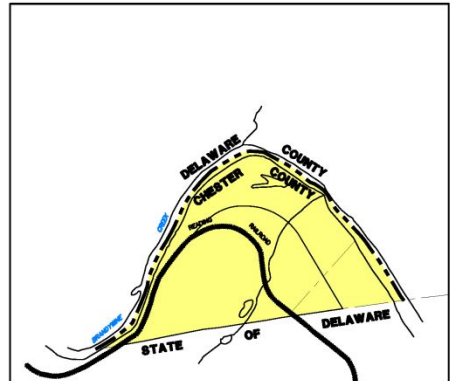
ZONING



LOCATION PLAN NOT TO SCALE

ZONING

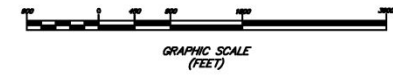
- BIRMINGHAM TOWNSHIP
- PRD-1 AREA
- PRD-2 AREA



NON-CONTIGUOUS PORTION OF BIRMINGHAM TOWNSHIP
(FOR LOCATION, REFER TO INSET IN UPPER RIGHT CORNER.)

PRD-1 & PRD-2 ZONING MAP
FOR
BIRMINGHAM TOWNSHIP

SCALE: 1"=900' JULY 2017



NO.	DATE	REVISION	BY	APPROVED

VANDEMARK & LYNCH, INC.
ENGINEERS - PLANNERS - SURVEYORS
4308 MILLER RD., P.O. BOX 3047
WILMINGTON, DE 19802 (302) 764-7638

PERMANENT FILE BIRMINGHAM TOWNSHIP	QA REVIEW	APPROVED BY
SURVEYED BY	PROJECT MANAGER	
COMPUTED BY	DRAWN BY	
PROJECT NO. 24711.00	FILE NO. 24711.00-ZONING-01	SHEET 3 OF 4
		REVISION

VANDEMARK & LYNCH, INC. IS NOT RESPONSIBLE FOR ANY MODIFICATION MADE TO THIS PLAN AND/OR CAD FILE WITHOUT ITS WRITTEN AUTHORIZATION.

BBIRMINGHAM CODE

