
 Prepared by:
 Cumberland County GIS
 Drawn: August 2005
 Revised: August 2020

Dickinson Township Zoning

Note

**FP Districts: Floodplain area boundaries are shown approximately on this map. Actual accurate floodplain area boundaries must be interpolated from maps and studies prepared for Dickinson Township by the Federal Emergency Management Agency (FEMA) for the Federal Insurance Administration, as amended from time to time, and in accordance with Zoning Ordinance.



County Disclaimer

This map was digitally compiled for internal maintenance and developmental use by the Cumberland County, Pennsylvania, GIS & Planning Departments to provide an index to parcels and for other reference purposes. Parcel lines do not represent actual field surveys of premises. County of Cumberland, Pennsylvania makes no claims as to the completeness, accuracy or content of any data contained hereon, and makes no representation of any kind, including, but not limited to, the warranties of merchantability or fitness for a particular use, nor are any such warranties to be implied or inferred, with respect to the information or data furnished herein.










No part of this document may be reproduced, stored in a retrieval system or transmitted in any form or by any means, electronic, mechanical, photocopying, recording, or otherwise, except as expressly permitted by the County of Cumberland and the Township of Dickinson.

Refer to the officially enacted "Township of Dickinson Zoning Ordinance" for information regarding interpretation of zoning district boundaries, floodplain area boundaries, procedures for requesting amendment to this map, etc

Reference

-  Municipal Boundary
-  Tax Parcels
-  Interstates
-  State Roads
-  Local Roads
-  Appalachian Trail
-  Streams

Zoning & Overlay Districts

-  Agricultural (A)
-  Low Density Residential (LDR)
-  Mixed Use (MU)
-  Business Industrial (B-I)
-  Mining/Industrial (M-I)
-  Conservation (C)
-  Floodplain Overlay (FP)
-  Billboard Sign Overlay (BS)
-  Appalachian Trail Overlay (ATOD)