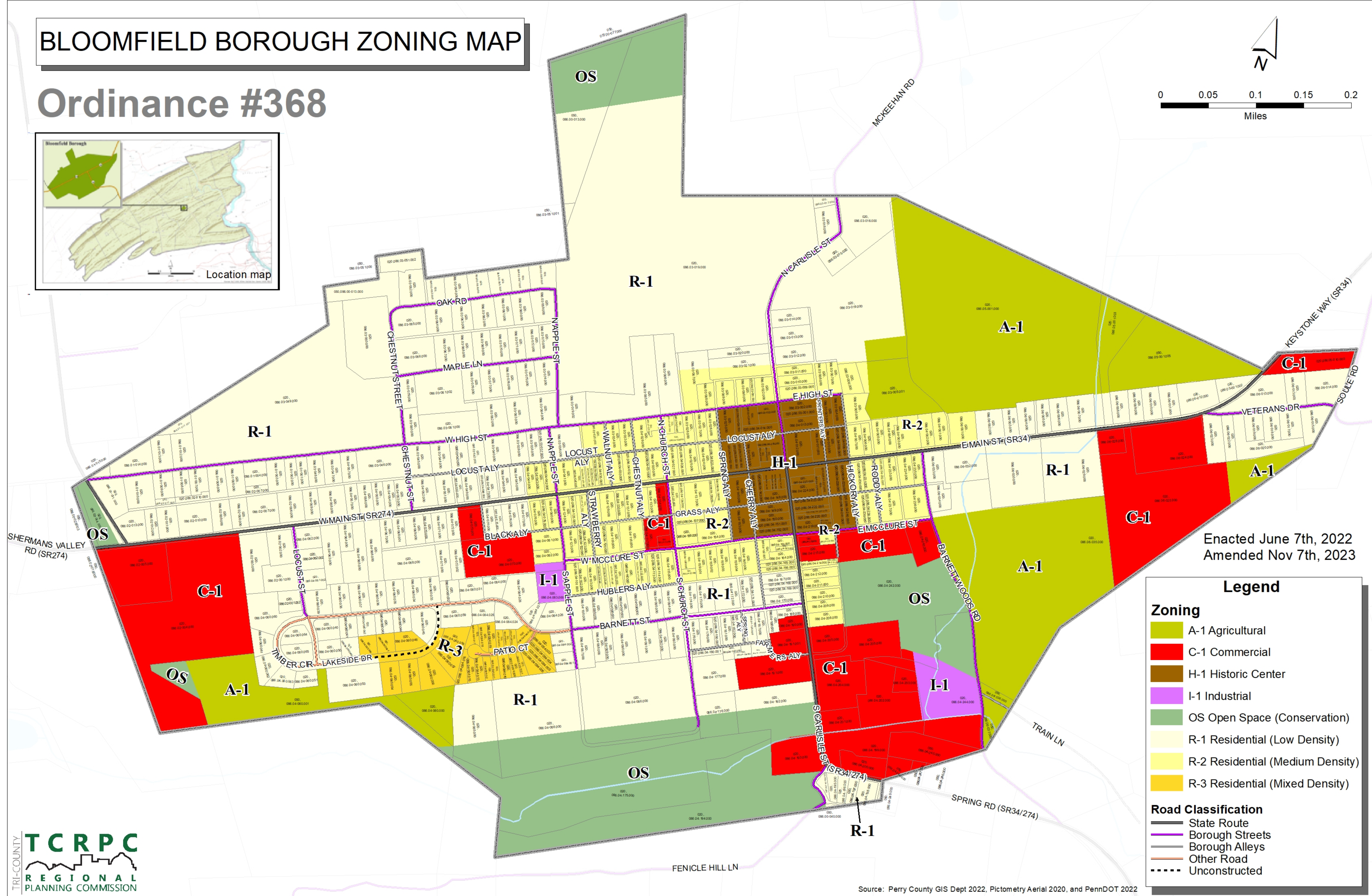
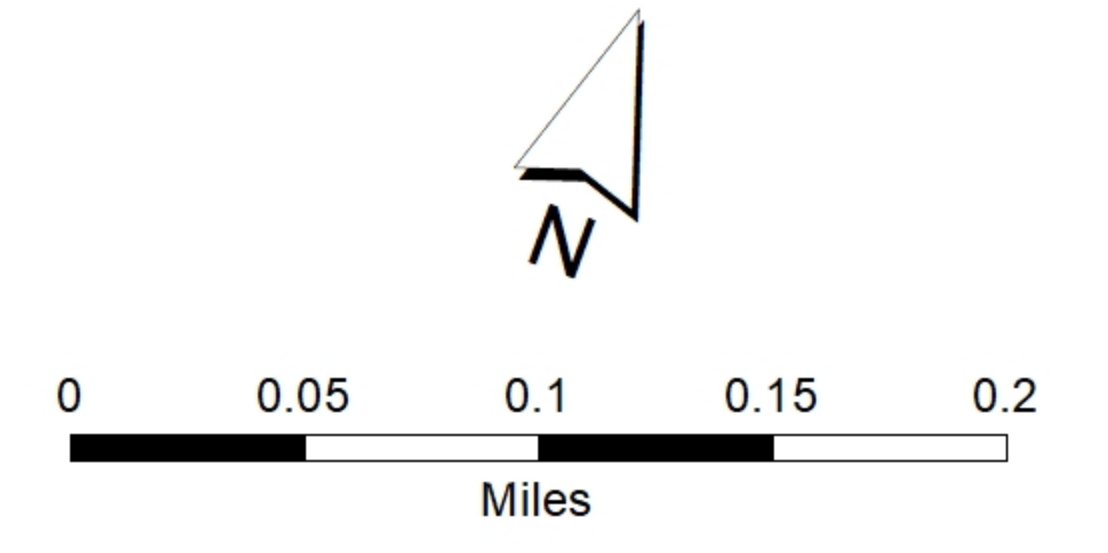
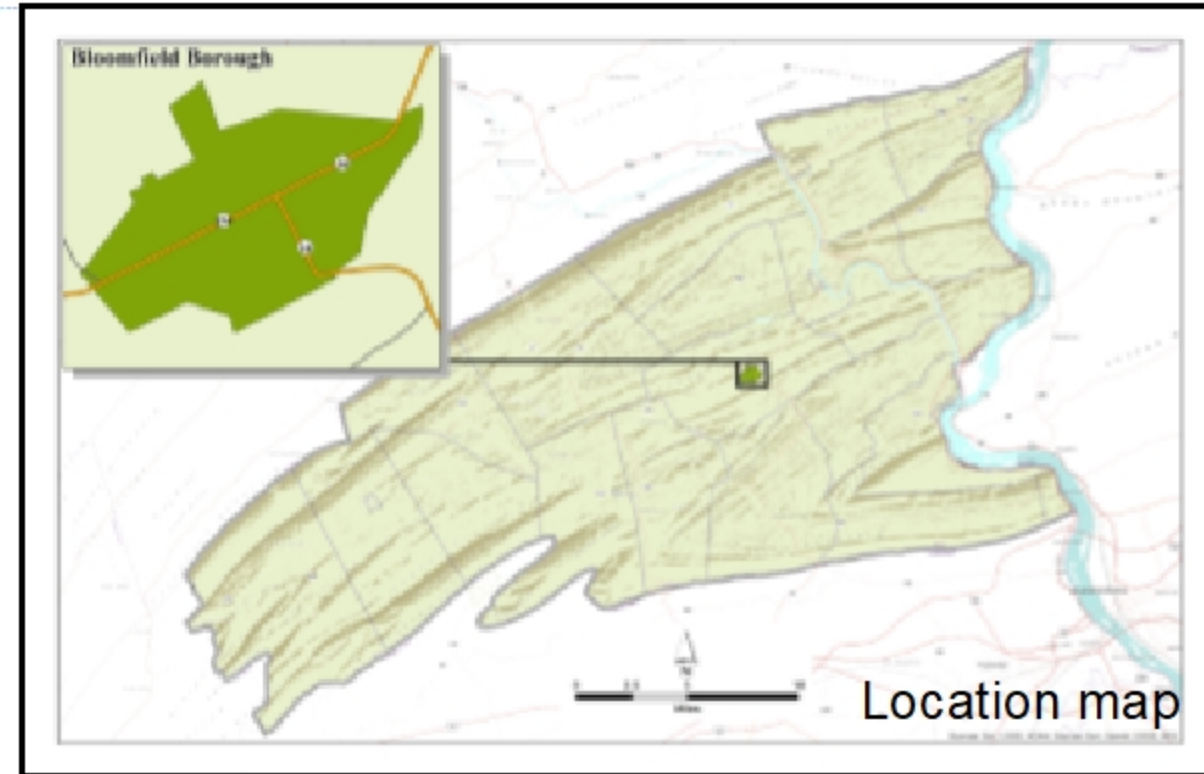


BLOOMFIELD BOROUGH ZONING MAP

Ordinance #368



Enacted June 7th, 2022
Amended Nov 7th, 2023

Legend

Zoning

- A-1 Agricultural
- C-1 Commercial
- H-1 Historic Center
- I-1 Industrial
- OS Open Space (Conservation)
- R-1 Residential (Low Density)
- R-2 Residential (Medium Density)
- R-3 Residential (Mixed Density)

Road Classification

- State Route
- Borough Streets
- Borough Alleys
- Other Road
- Unconstructed



Source: Perry County GIS Dept 2022, Pictometry Aerial 2020, and PennDOT 2022