

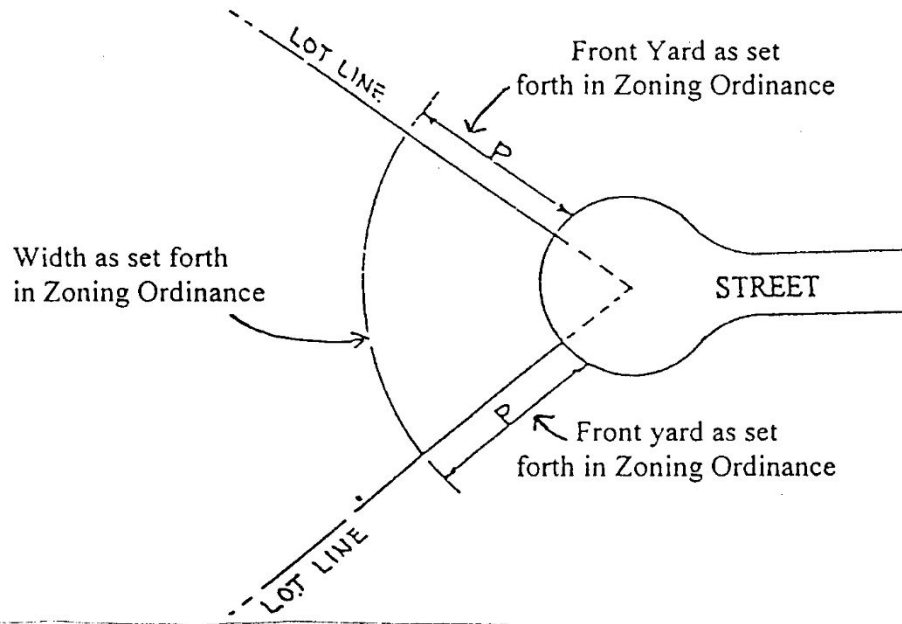
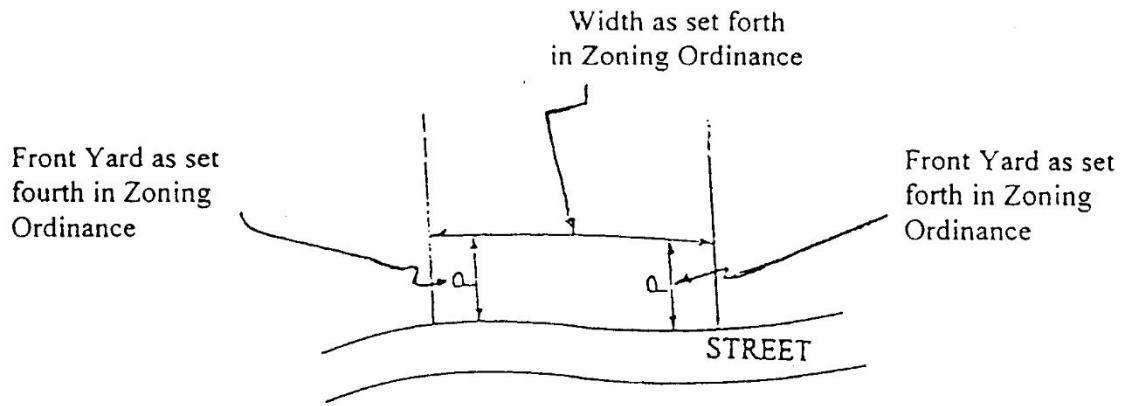
ZONING

300 Attachment 4

Township of Moore

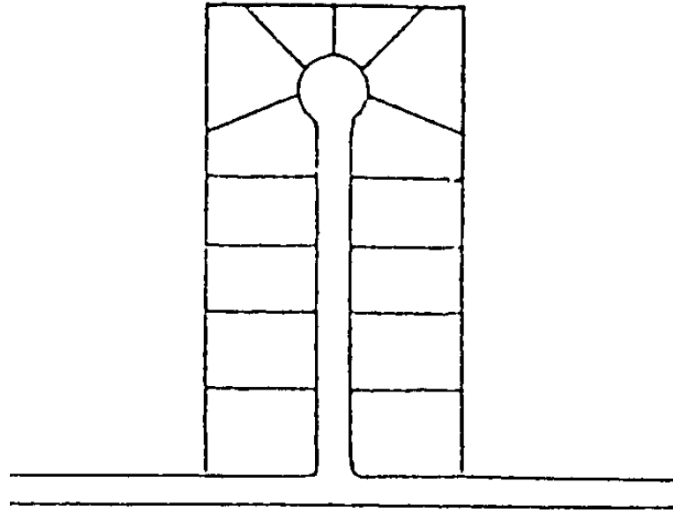
Appendix C
Diagrams

Diagram 1
Lot Measurements




MOORE CODE

Diagram 2
Cul-De-Sac and Loop Streets



CUL-DE-SAC STREET



LOOP STREET

ZONING

Diagram 3
Irregularly shaped Lots

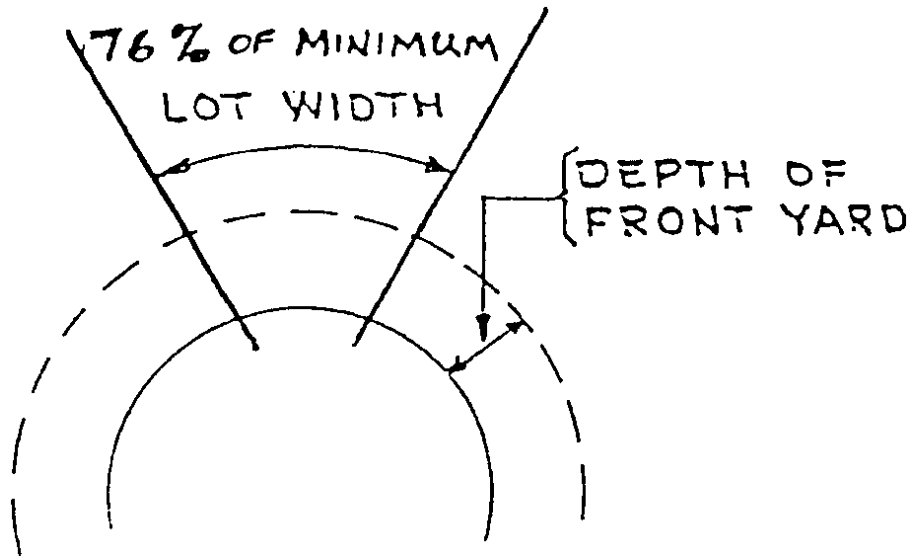
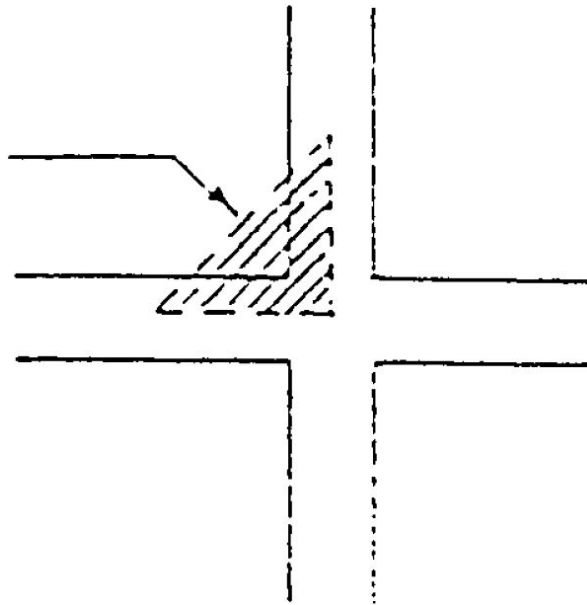


Diagram 4
Sight Lines at Public Street Intersections



MOORE CODE

Diagram 5
Sight Lines at Private Accessway and Public Street Intersections

