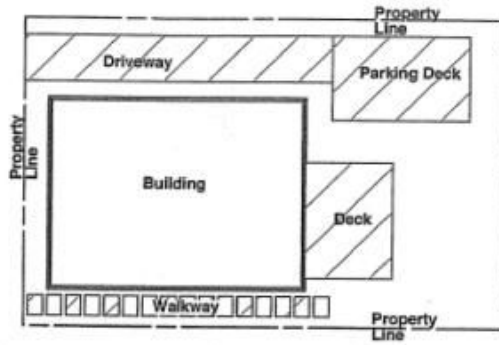


ZONING

10 Attachment 1

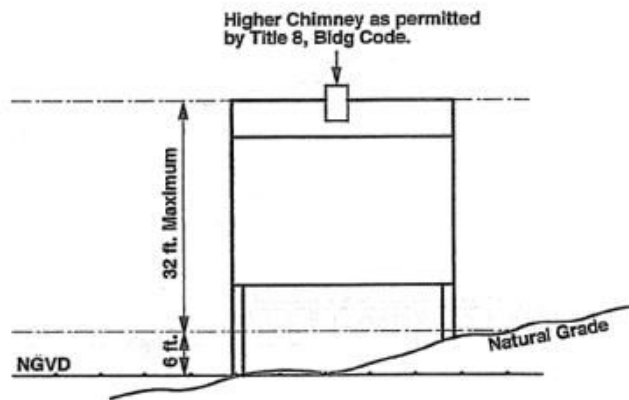


**10.40.050-C
IMPERVIOUS SURFACE COMPONENTS:
Maximum Allowable Per Table**

Diagram 10.40-1 IMPERVIOUS SURFACE

Note: This diagram is for illustration purposes only. The text of the Zoning Ordinance shall be used in the event of a conflict between this diagram and the text.

SAUSALITO CODE

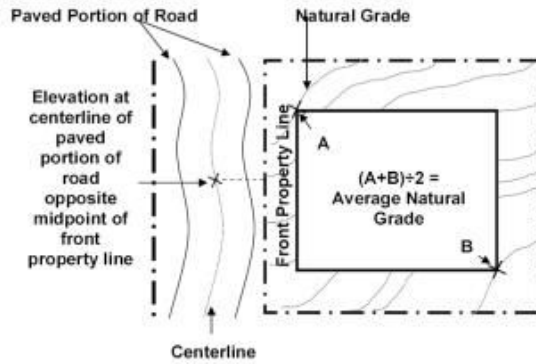
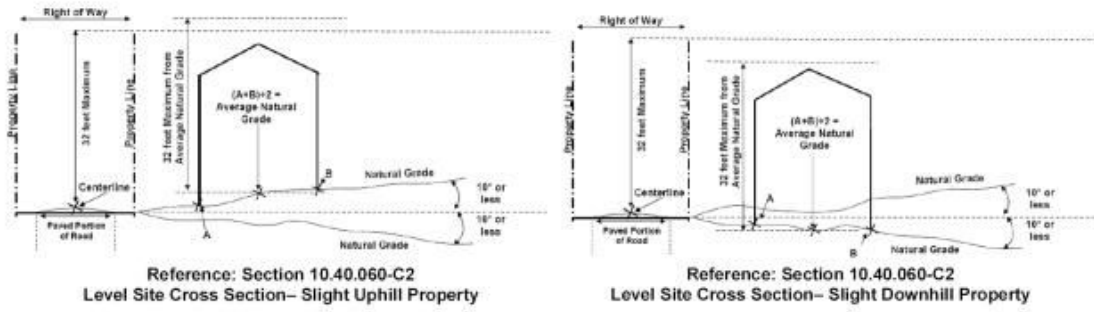


10.40.060-B2
"OVERWATER OR FLOOD ZONE SITE" CROSS SECTION:
Building Height Determination

Diagram 10.40-2 OVERWATER BUILDING HEIGHT

Note: This diagram is for illustration purposes only. The text of the Zoning Ordinance shall be used in the event of a conflict between this diagram and the text.

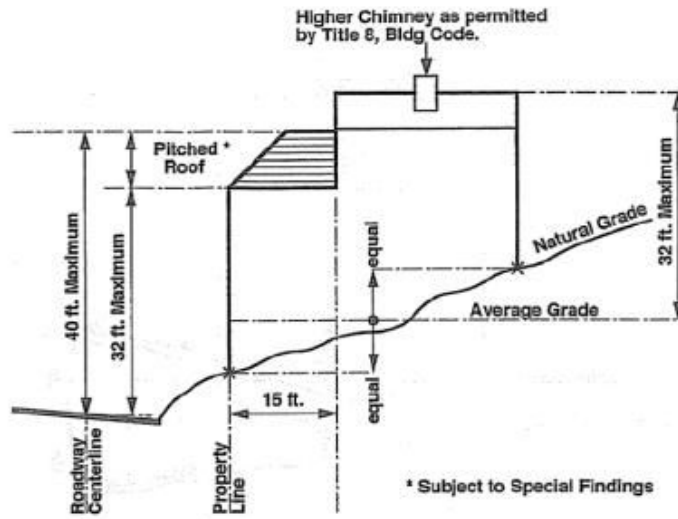
ZONING



Reference: Section 10.40.060-C2
Site Plan: Building Height Determination
Diagram 10.40-3 Level Site Building Height

Note: This diagram is for illustration purposes only. The text of the Zoning Ordinance shall be used in the event of a conflict between this diagram and the text.

SAUSALITO CODE



10.40.060-C1
 "UPHILL SITE" CROSS SECTION:
 Greater than 10° Uphill Slope

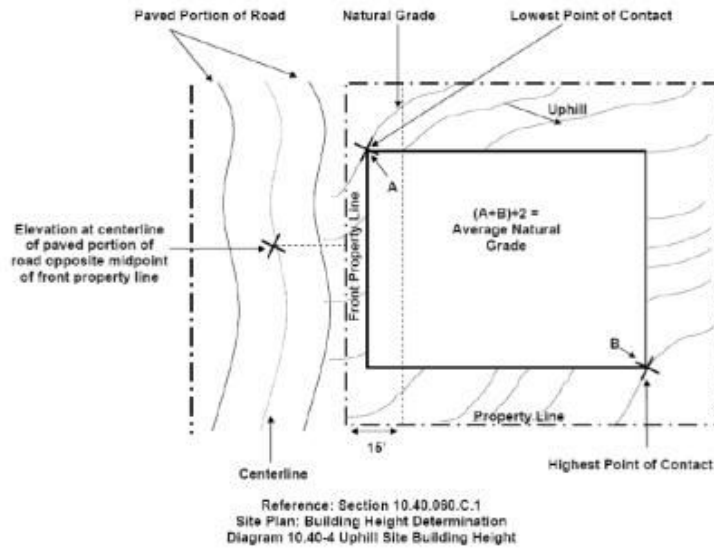
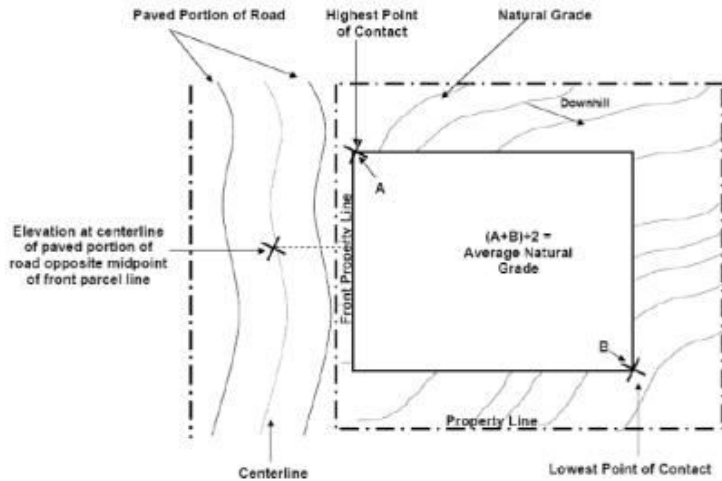
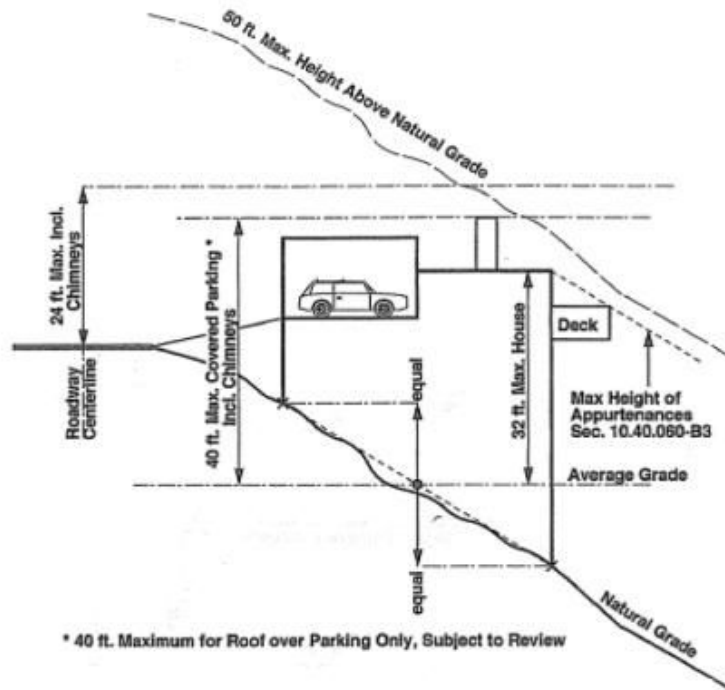


Diagram 10.40-4 UPHILL SITE BUILDING HEIGHT

Note: This diagram is for illustration purposes only. The text of the Zoning Ordinance shall be used in the event of a conflict between this diagram and the text.

ZONING

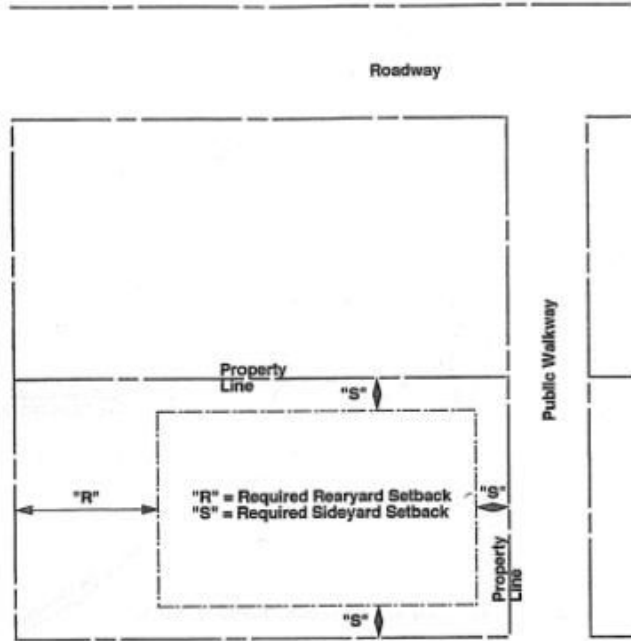


Reference: Section 10.40.060.C.3
 Site Plan: Building Height Determination
 Diagram 10.40-5 Downhill Site Building Height

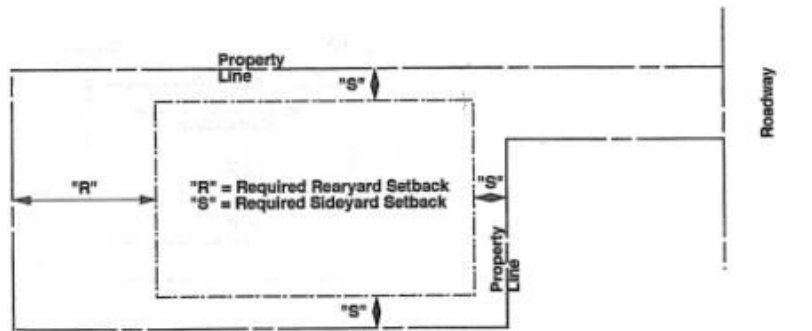
Diagram 10.40-5 DOWNHILL SITE BUILDING HEIGHT

Note: This diagram is for illustration purposes only. The text of the Zoning Ordinance shall be used in the event of a conflict between this diagram and the text.

SAUSALITO CODE



10.40.070-B
LANDLOCKED PARCEL SITE PLAN:
Required Setbacks



10.40.070-B
"FLAG LOT" SITE PLAN:
Required Setbacks

Diagram 10.40-6 LANDLOCKED AND FLAG LOT SETBACKS

Note: This diagram is for illustration purposes only. The text of the Zoning Ordinance shall be used in the event of a conflict between this diagram and the text.

ZONING



**10.40.080-A
NARROW PARCEL SITE PLAN:
Building Setbacks for Narrow Parcels (Less than 50 ft.)**

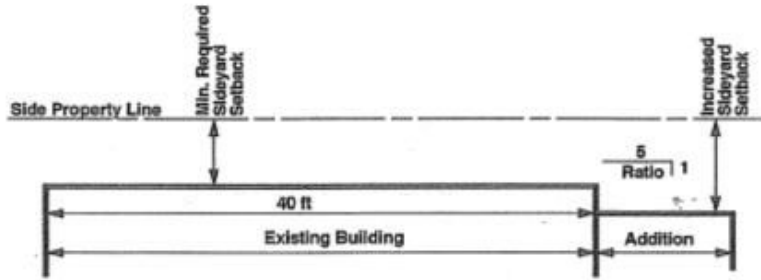


**10.40.070-C
CORNER LOT SITE PLAN:
Zero Building Setbacks at Corner Lots**


Diagram 10.40-7 NARROW AND CORNER PARCEL SETBACKS

Note: This diagram is for illustration purposes only. The text of the Zoning Ordinance shall be used in the event of a conflict between this diagram and the text.

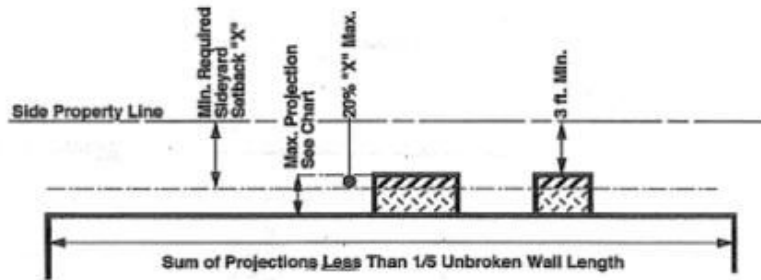
SAUSALITO CODE



10.40.070-D
SITE PLAN:
Side Yard Setbacks; Additions



10.40.070-D
SITE PLAN:
Side Yard Setbacks; New Buildings

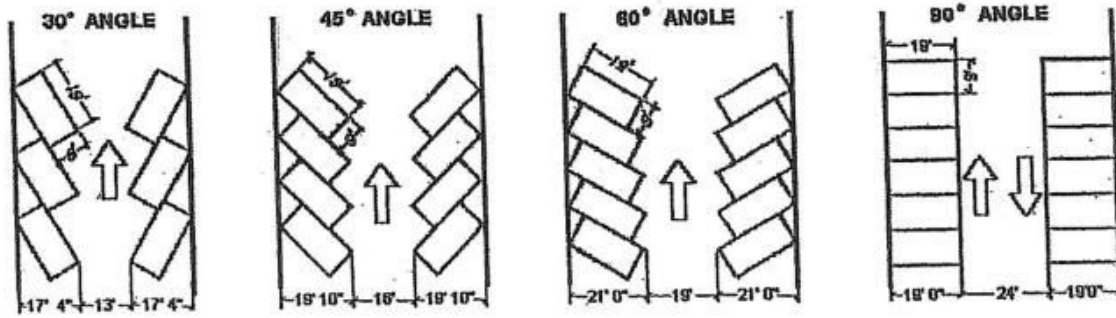


10.40.090B
SITE PLAN:
Setbacks; Allowable Projections.
(See text section for additional information)

Diagram 10.40-8 INCREASED SETBACK AND ALLOWABLE PROJECTIONS

Note: This diagram is for illustration purposes only. The text of the Zoning Ordinance shall be used in the event of a conflict between this diagram and the text.

ZONING



MINIMUM AISLE WIDTH
NINE-FOOT STALL

PARKING ANGLE	0° – 29°	30° – 34°	35° – 39°	40° – 44°	45° – 49°	50° – 54°	55° – 59°	60° – 64°	65° – 69°	70° – 74°	75° – 79°	80° – 90°
MINIMUM AISLE WIDTH	12.0'	13.0'	14.0'	15.0'	16.0'	17.0'	17.5'	19.0'	20.0'	21.5'	23.0'	24.0'

Diagram 10.40-9
Parking Aisle Width

Reference: SMC 10.40.120(A)(3)(a)

SAUSALITO CODE

////// = Area shall count as floor area

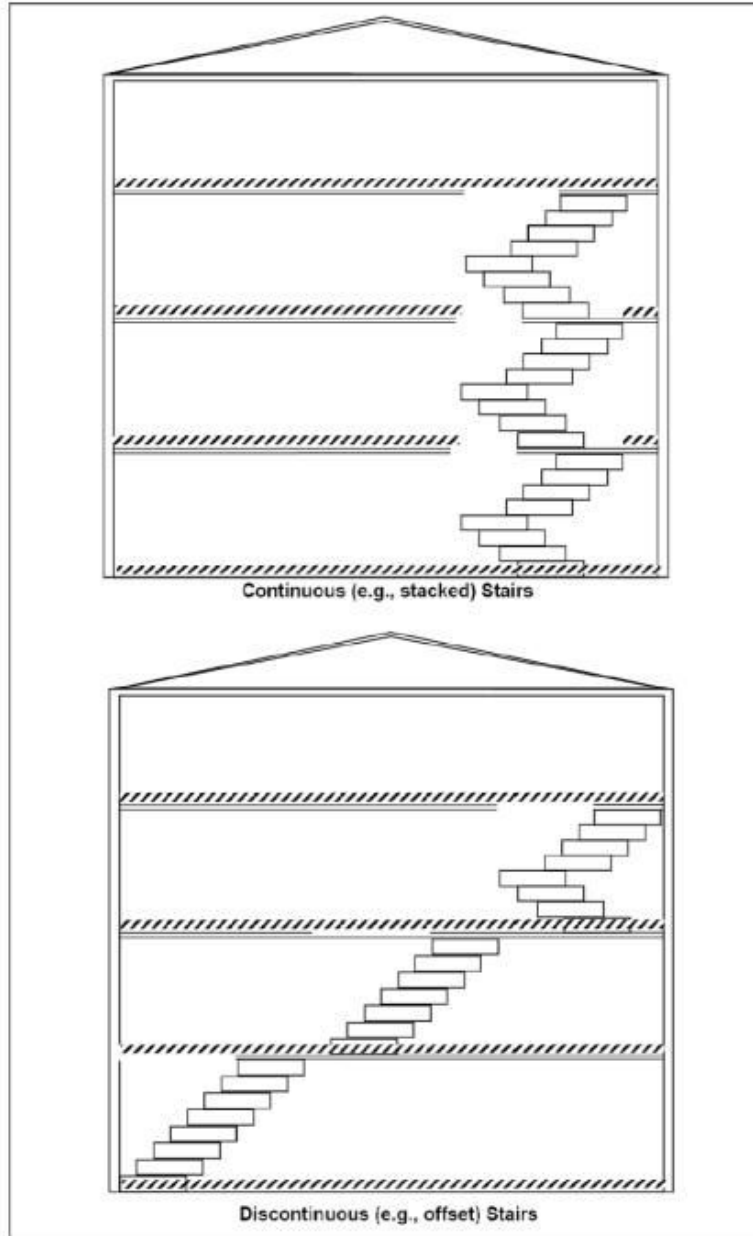


Diagram 10.40-10
Measurement of Stairs as Floor Area
Reference Section 10.40.040.B

Note: This diagram is for illustration purposes only. The text of the Zoning Ordinance shall be used in the event of a conflict between this diagram and the text.