163 Attachment 9

Borough of Chester

Appendix F

Exhibits

Exhibit 1. Highlands Planning Area, Highlands Zones and Sub-Zones
Exhibit 2. Forest Resource Area
Exhibit 3. Highlands Open Waters
Exhibit 4. Riparian Area
Exhibit 5. Steep Slope Protection Area
Exhibit 6. Critical Wildlife Habitat
Exhibit 7. Prime Groundwater Recharge Area Wellhead Protection Areas
Exhibit 8. Agricultural Resource Area
Exhibit 9. Highlands Historic, Cultural and Archaeological Resources
Exhibit 10. Net Water Availability by HUC14 Subwatershed, Highlands Domestic Sewerage Facilities, Public Community Water Systems

Exhibit 1:

Borough of Chester Highlands Area

Highlands Zones and Sub-Zones

BOROUGH OF CHESTER, MORRIS COUNTY, NJ

Highlands Council
New Jersey

ATTACHMENT 2 --- ORD. #2017-

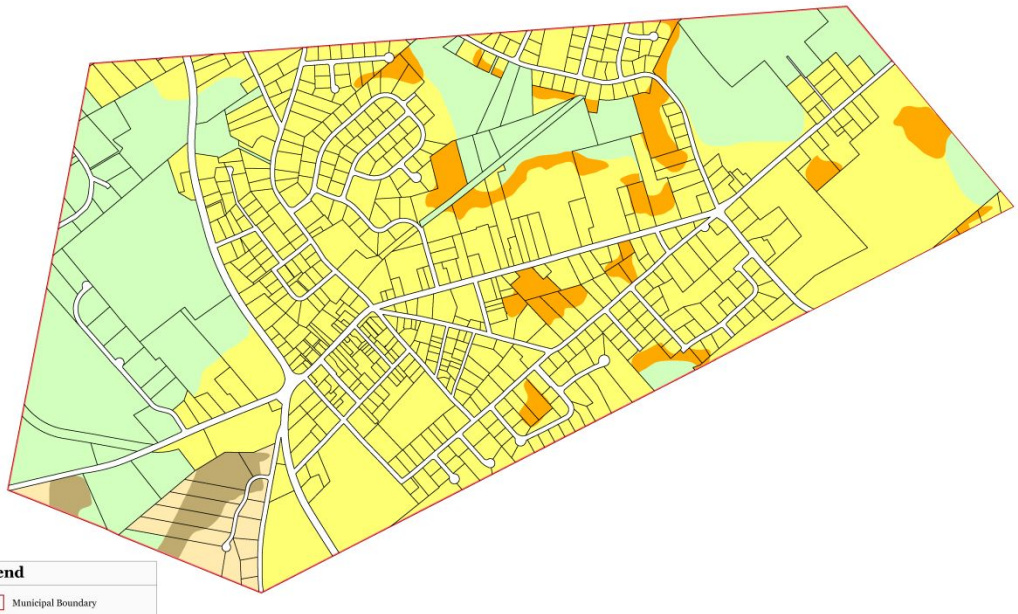

Legend

- Municipal Boundary
- Parcel Boundaries
- Highlands Planning Area
- Highlands Preservation Area

Land Use Capability Zone

- *Protection*
- *Conservation*
- *Existing Community*

Land Use Capability Sub-Zone

- *Existing Community Environmentally Constrained*
- *Conservation Environmentally Constrained*
- *Wildlife Management*

Locator Maps

BOROUGH OF
CHESTER
MORRIS COUNTY, N.J.

MAP PREPARED BY THE NEW JERSEY HIGHLANDS COUNCIL, MAY 25, 2016

0 760 1,520 2,280 3,040 3,800 Feet

0 0.15 0.3 0.45 0.6 Miles

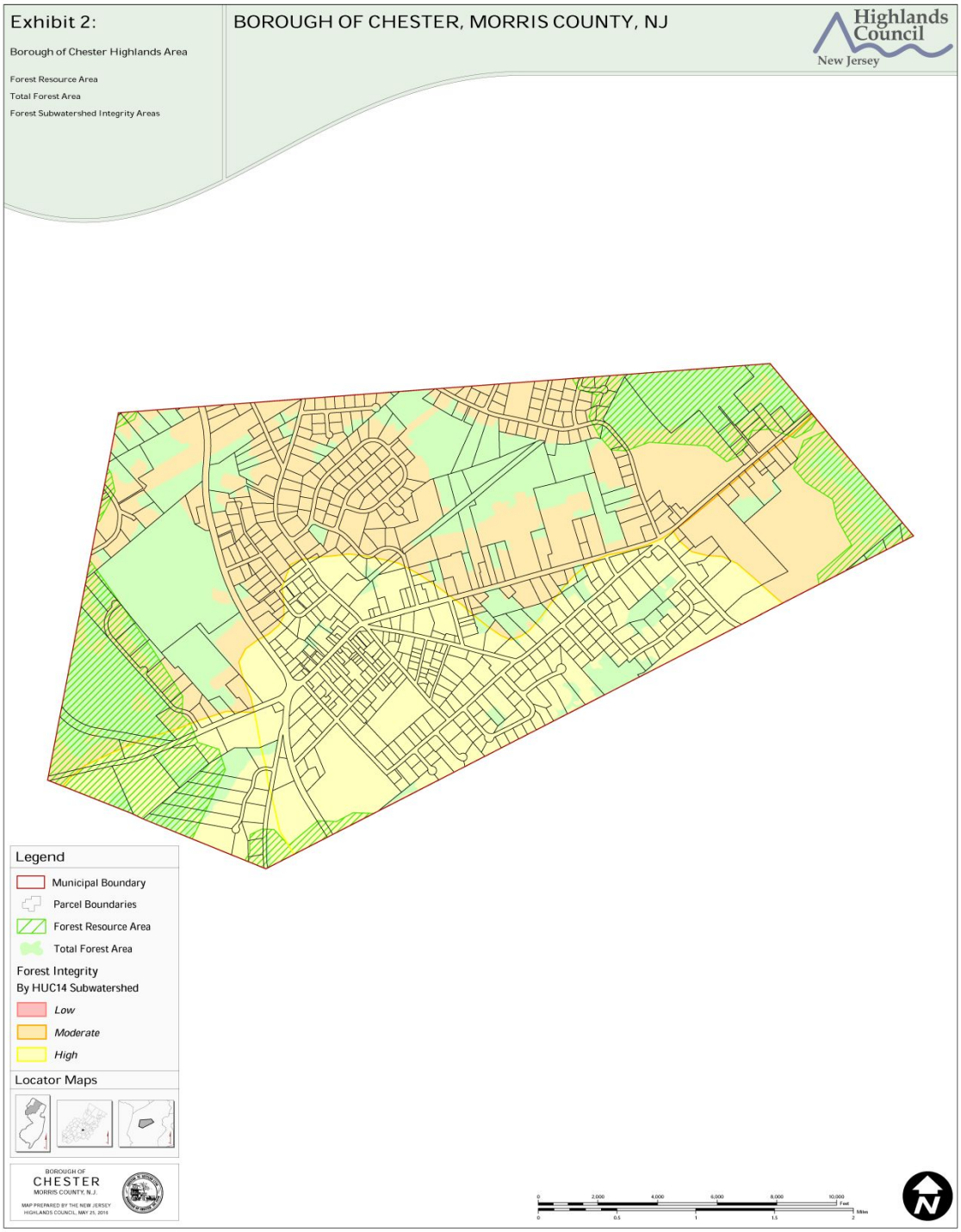
Exhibit 2:
Borough of Chester Highlands Area
Forest Resource Area
Total Forest Area
Forest Subwatershed Integrity Areas
BOROUGH OF CHESTER, MORRIS COUNTY, NJ
Highlands Council
New Jersey
Legend
Municipal Boundary
Parcel Boundaries
Forest Resource Area
Total Forest Area
Forest Integrity
By HUC14 Subwatershed
Low
Moderate
High
Locator Maps
BOROUGH OF
CHESTER
MORRIS COUNTY, N.J.
MAP PREPARED BY THE NEW JERSEY
HIGHLANDS COUNCIL, MAY 25, 2016
0
2,000
4,000
6,000
8,000
10,000
Feet
0
0.5
1
1.5
2
Miles

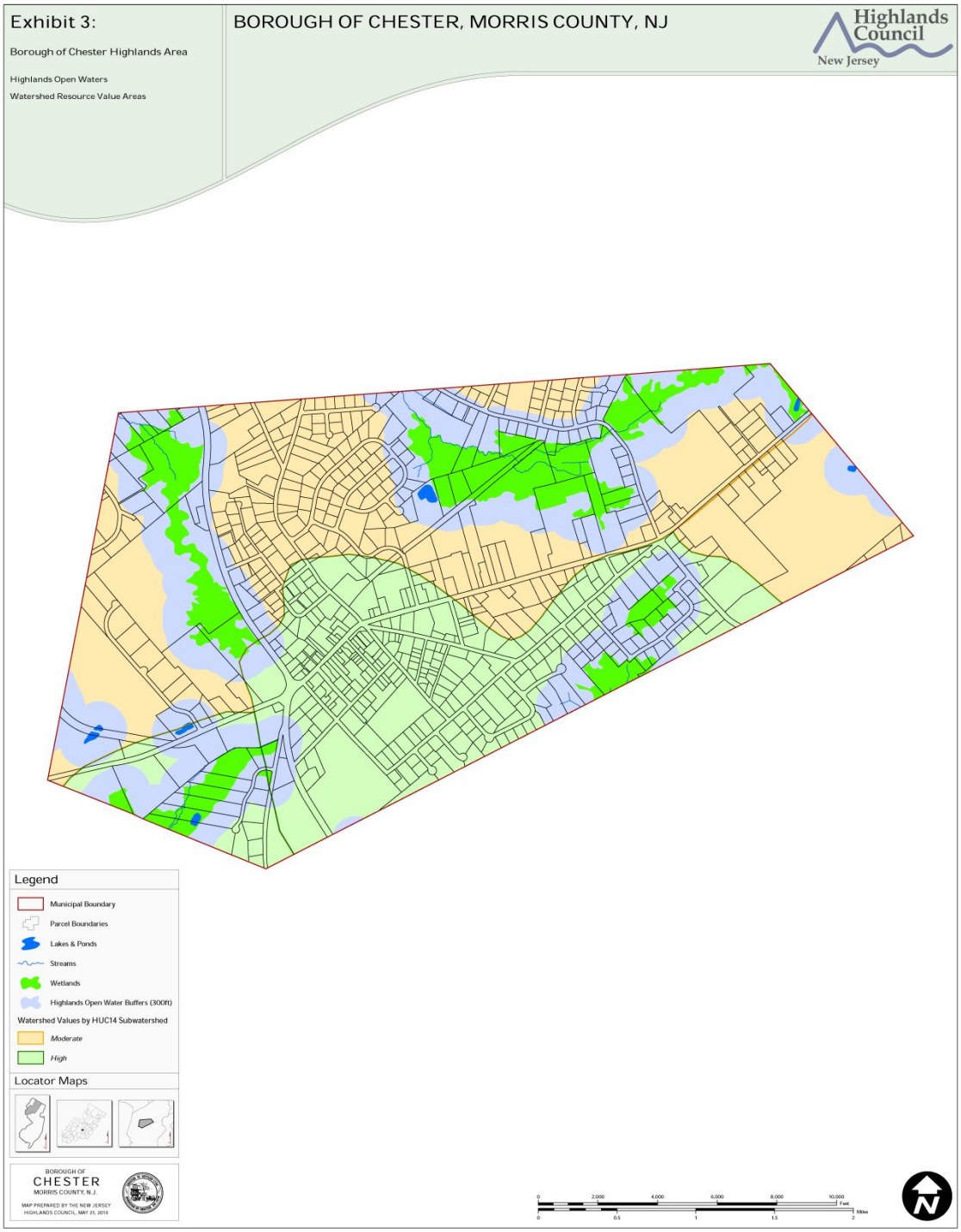
Exhibit 3:
Borough of Chester Highlands Area
Highlands Open Waters
Watershed Resource Value Areas
BOROUGH OF CHESTER, MORRIS COUNTY, NJ
Highlands Council
New Jersey
Legend
Municipal Boundary
Parcel Boundaries
Lakes & Ponds
Streams
Wetlands
Highlands Open Water Buffers (300ft)
Watershed Values by HUC14 Subwatershed
Moderate
High
Locator Maps
BOROUGH OF
CHESTER
MORRIS COUNTY, N.J.
MAP PREPARED BY THE NEW JERSEY HIGHLANDS COUNCIL, MAY 25, 2016
0
2,000
4,000
6,000
8,000
10,000
Feet
0
0.5
1
1.5
2
Miles

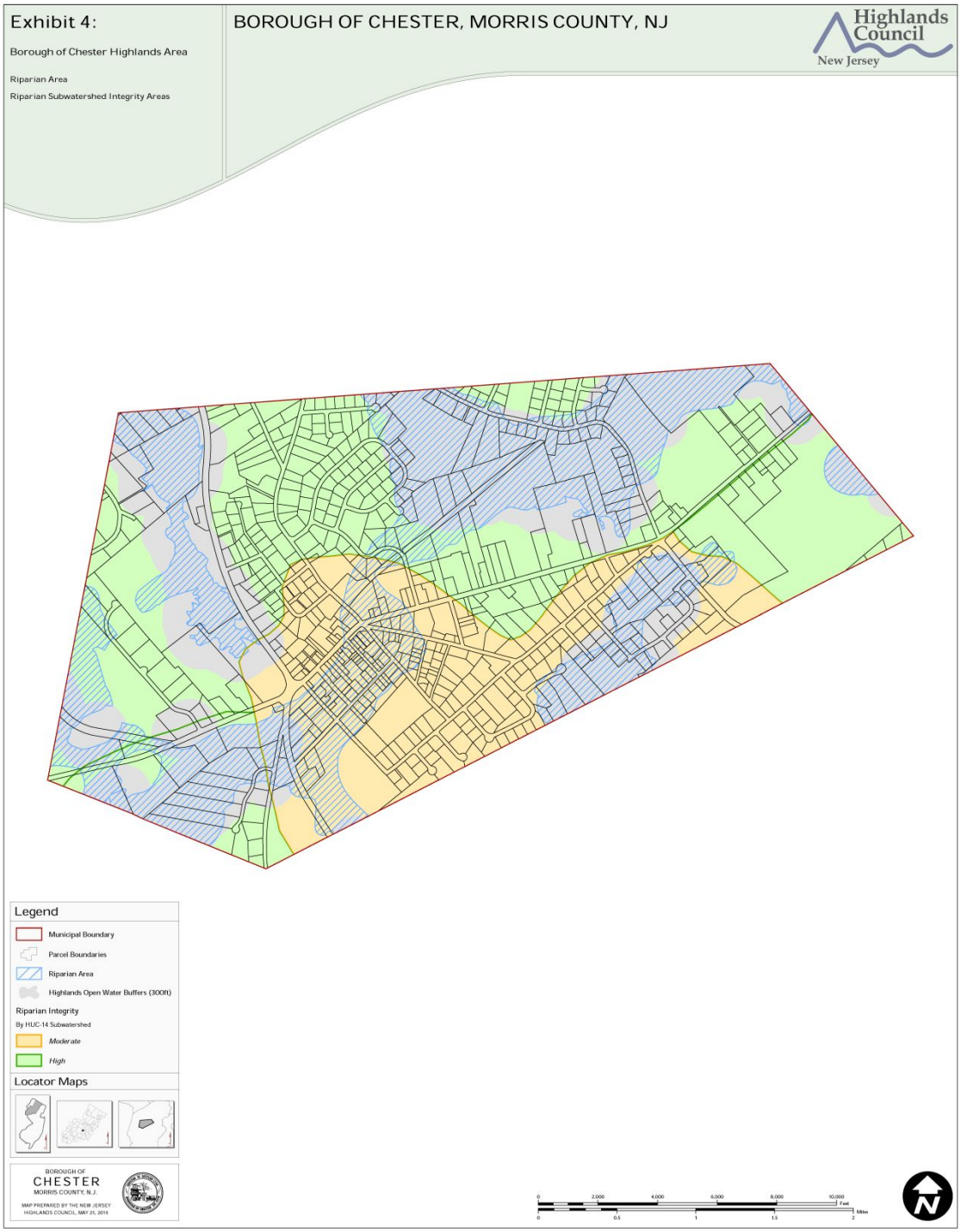
Exhibit 4:
Borough of Chester Highlands Area
Riparian Area
Riparian Subwatershed Integrity Areas
BOROUGH OF CHESTER, MORRIS COUNTY, NJ
Highlands Council
New Jersey
Legend
Municipal Boundary
Parcel Boundaries
Riparian Area
Highlands Open Water Buffers (300ft)
Riparian Integrity
By HUC-14 Subwatershed
Moderate
High
Locator Maps
BOROUGH OF
CHESTER
MORRIS COUNTY, N.J.
MAP PREPARED BY THE NEW JERSEY HIGHLANDS COUNCIL, MAY 25, 2016
0
2,000
4,000
6,000
8,000
10,000
Feet
0
0.5
1
1.5
2
Miles

Exhibit 5:

Borough of Chester Highlands Area

Steep Slope Protection Area

BOROUGH OF CHESTER, MORRIS COUNTY, NJ

Highlands Council
New Jersey

Legend

Municipal Boundary

Parcel Boundaries

Steep Slope Protection Area

Severely Constrained

Moderately Constrained

Constrained/Limited Constrained

Locator Maps

BOROUGH OF
CHESTER
MORRIS COUNTY, N.J.

MAP PREPARED BY THE NEW JERSEY HIGHLANDS COUNCIL, MAY 25, 2016

0 2,000 4,000 6,000 8,000 10,000 Feet

0 0.5 1 1.5 2 Miles

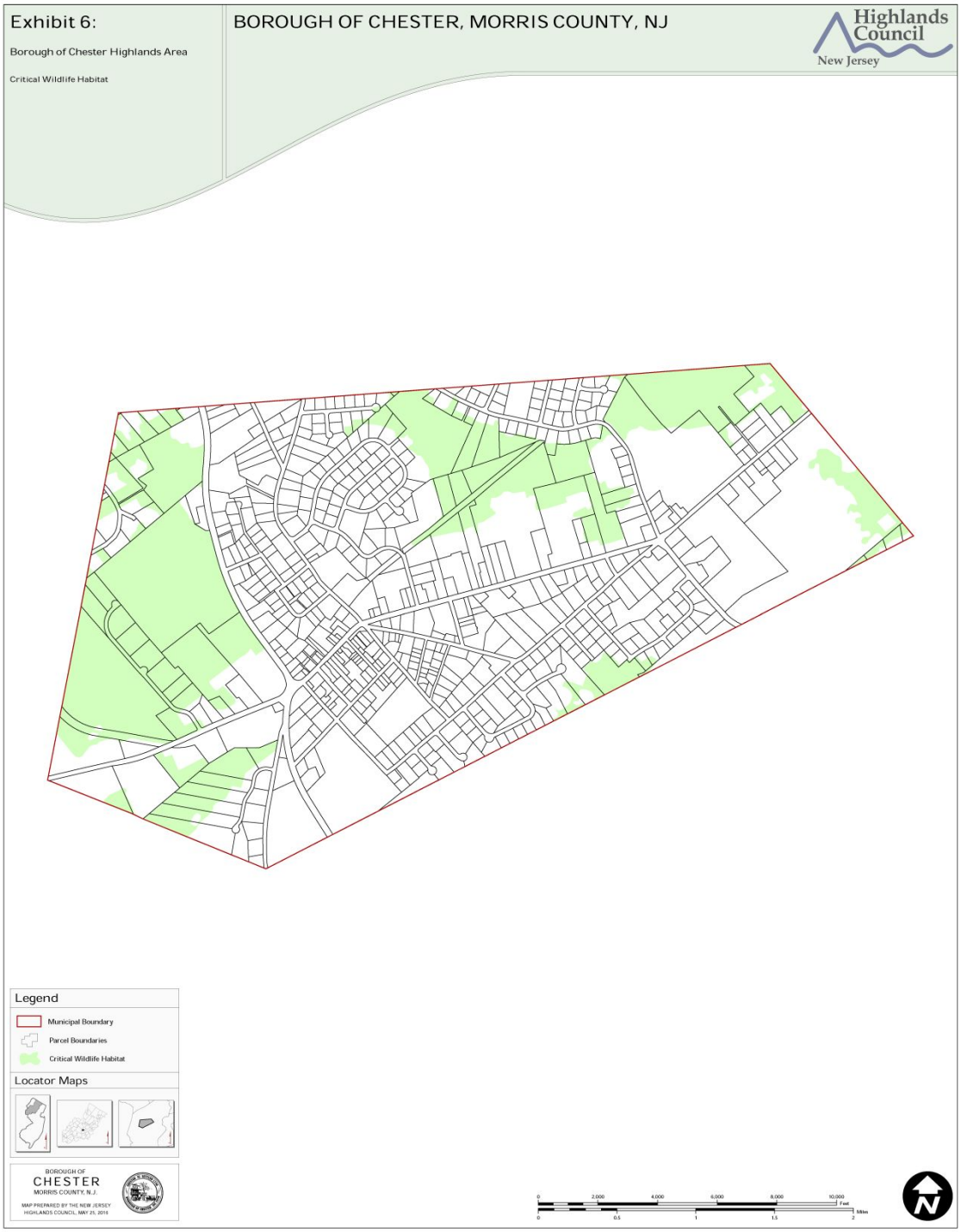
Exhibit 6:
Borough of Chester Highlands Area
Critical Wildlife Habitat
BOROUGH OF CHESTER, MORRIS COUNTY, NJ
Highlands Council
New Jersey
Legend
Municipal Boundary
Parcel Boundaries
Critical Wildlife Habitat
Locator Maps
BOROUGH OF
CHESTER
MORRIS COUNTY, N.J.
MAP PREPARED BY THE NEW JERSEY HIGHLANDS COUNCIL, MAY 25, 2016
0
2,000
4,000
6,000
8,000
10,000
Feet
0
0.5
1
1.5
2
Miles

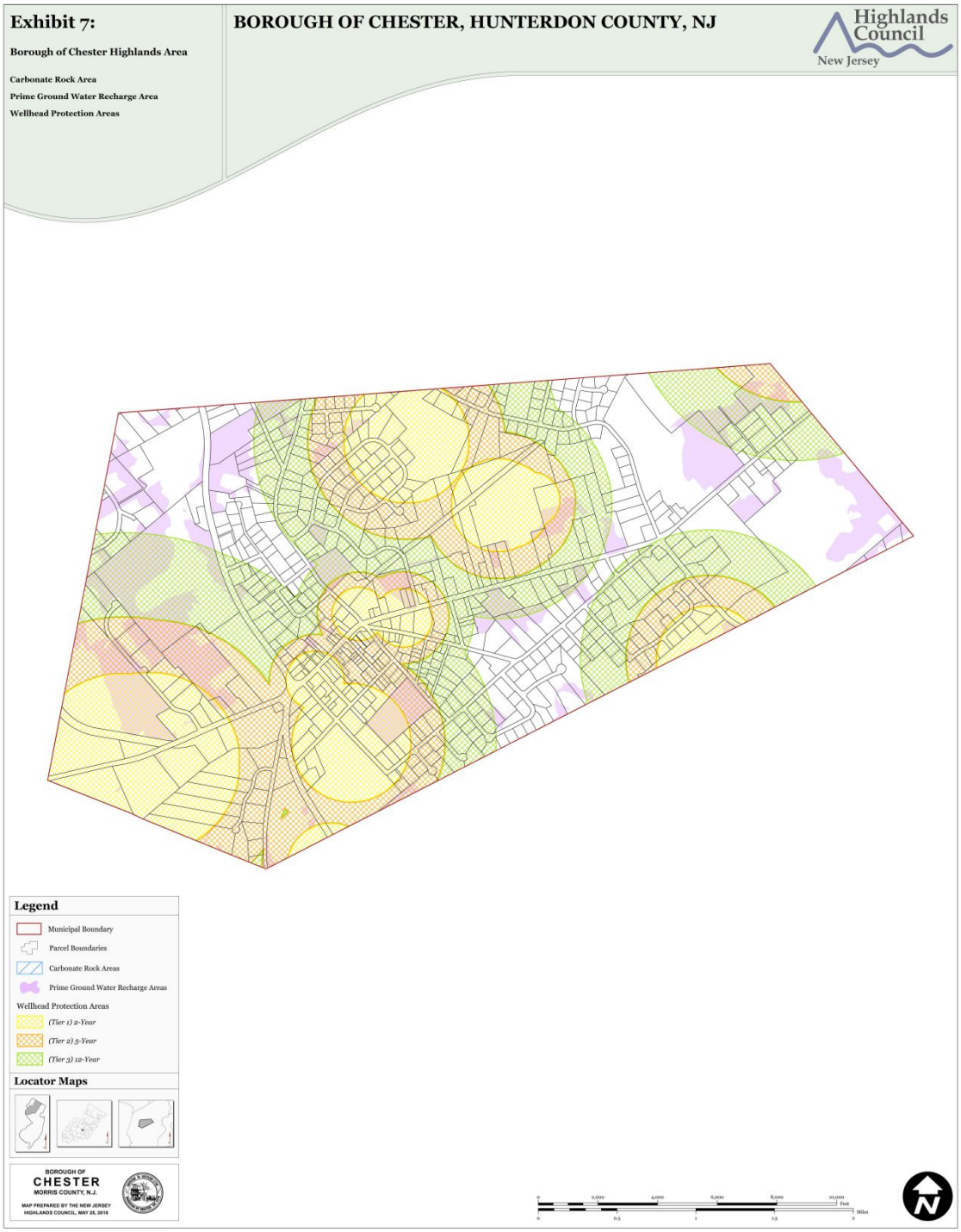
Exhibit 7:
Borough of Chester Highlands Area
Carbonate Rock Area
Prime Ground Water Recharge Area
Wellhead Protection Areas
BOROUGH OF CHESTER, HUNTERDON COUNTY, NJ
Highlands Council
New Jersey
Legend
Municipal Boundary
Parcel Boundaries
Carbonate Rock Areas
Prime Ground Water Recharge Areas
Wellhead Protection Areas
(Tier 1) 2-Year
(Tier 2) 5-Year
(Tier 3) 12-Year
Locator Maps
BOROUGH OF
CHESTER
MORRIS COUNTY, N.J.
MAP PREPARED BY THE NEW JERSEY
HIGHLANDS COUNCIL, MAY 25, 2016
0
2,000
4,000
6,000
8,000
10,000
Feet
0
0.5
1
1.5
2
Miles
N

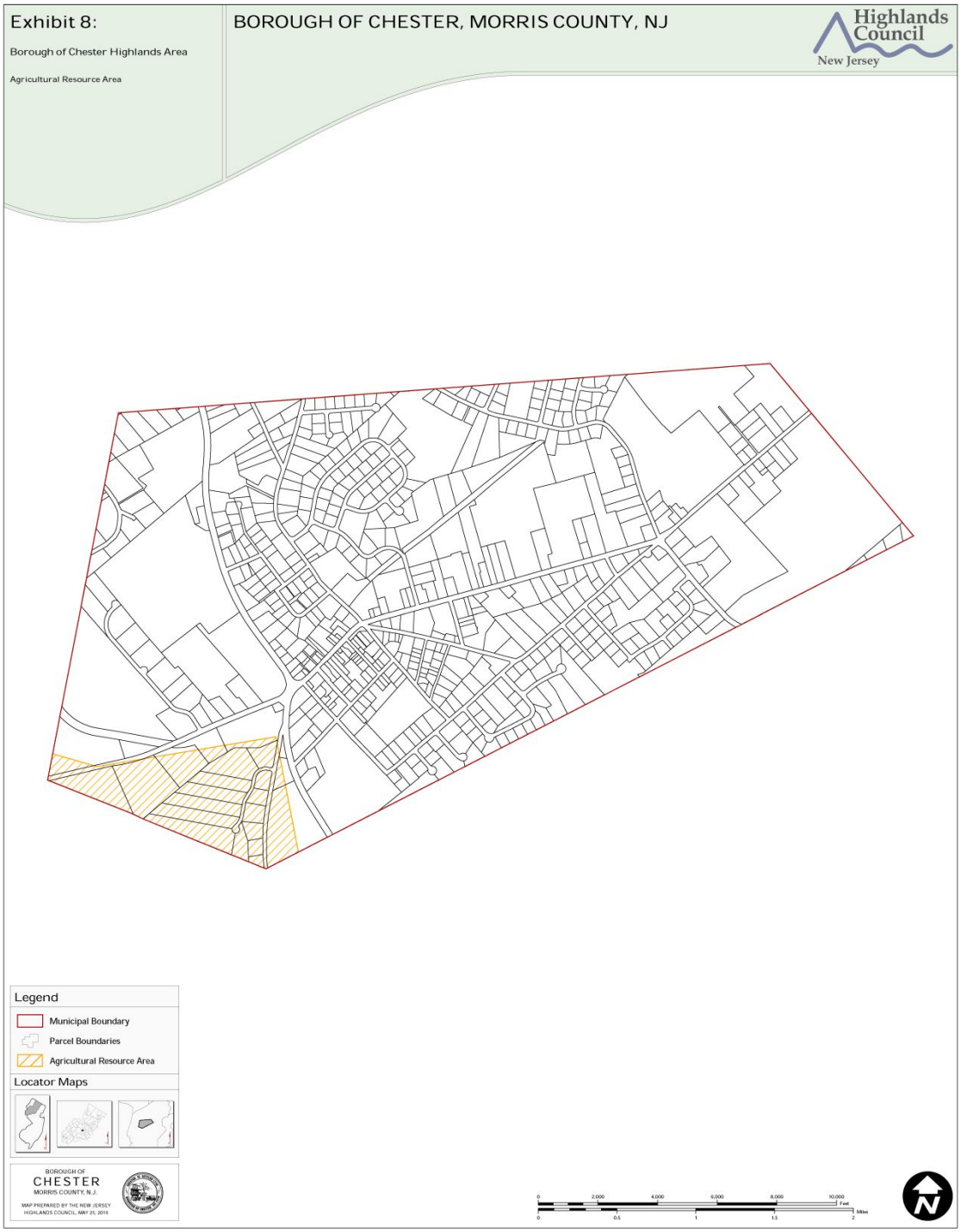
Exhibit 8:
Borough of Chester Highlands Area
Agricultural Resource Area
BOROUGH OF CHESTER, MORRIS COUNTY, NJ
Highlands Council
New Jersey
Legend
Municipal Boundary
Parcel Boundaries
Agricultural Resource Area
Locator Maps
BOROUGH OF
CHESTER
MORRIS COUNTY, N.J.
MAP PREPARED BY THE NEW JERSEY HIGHLANDS COUNCIL, MAY 25, 2016
0
2,000
4,000
6,000
8,000
10,000
Feet
0
0.5
1
1.5
2
Miles

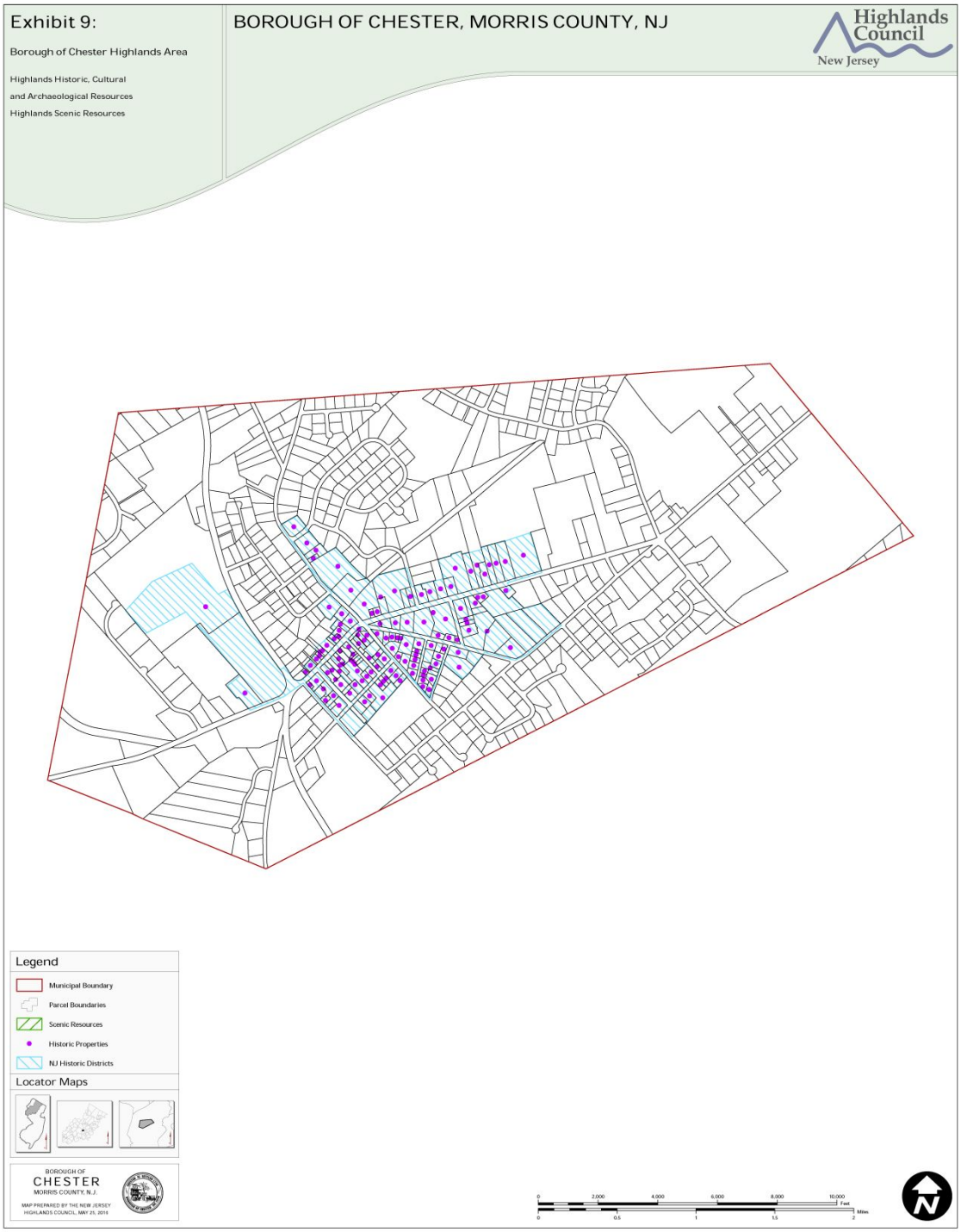
Exhibit 9:
Borough of Chester Highlands Area
Highlands Historic, Cultural
and Archaeological Resources
Highlands Scenic Resources
BOROUGH OF CHESTER, MORRIS COUNTY, NJ
Highlands Council
New Jersey
Legend
Municipal Boundary
Parcel Boundaries
Scenic Resources
Historic Properties
NJ Historic Districts
Locator Maps
BOROUGH OF
CHESTER
MORRIS COUNTY, N.J.
MAP PREPARED BY THE NEW JERSEY
HIGHLANDS COUNCIL, MAY 25, 2016
0
2,000
4,000
6,000
8,000
10,000
Feet
0
0.5
1
1.5
2
Miles

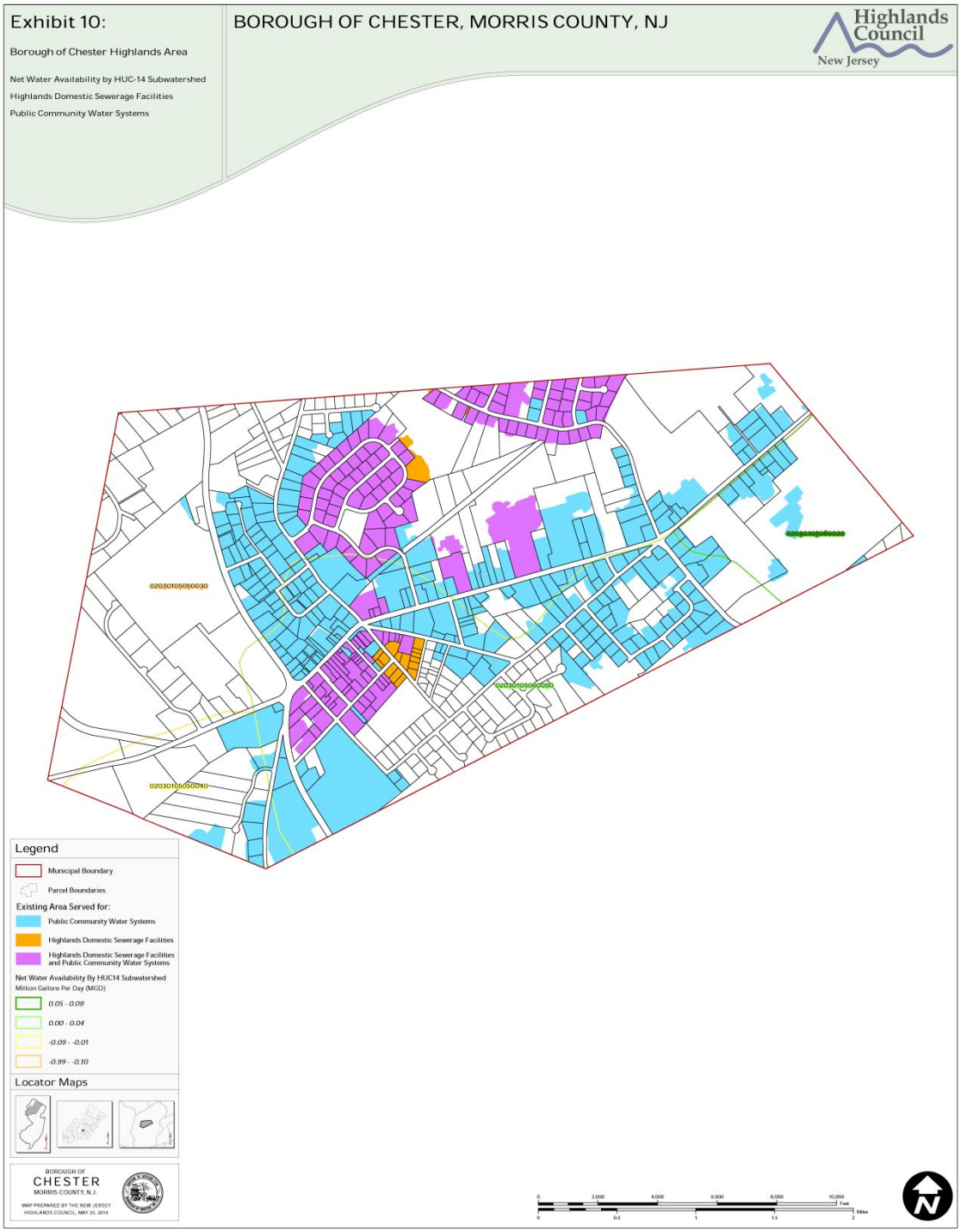
Exhibit 10:
Borough of Chester Highlands Area
Net Water Availability by HUC-14 Subwatershed
Highlands Domestic Sewerage Facilities
Public Community Water Systems
BOROUGH OF CHESTER, MORRIS COUNTY, NJ
Highlands Council
New Jersey
02030105050030
02030105050040
02030105050000
02030105050020
Legend
Municipal Boundary
Parcel Boundaries
Existing Area Served for:
Public Community Water Systems
Highlands Domestic Sewerage Facilities
Highlands Domestic Sewerage Facilities and Public Community Water Systems
Net Water Availability By HUC14 Subwatershed
Million Gallons Per Day (MGD)
0.05 - 0.09
0.00 - 0.04
-0.09 - -0.01
-0.99 - -0.10
Locator Maps
BOROUGH OF
CHESTER
MORRIS COUNTY, N.J.
MAP PREPARED BY THE NEW JERSEY HIGHLANDS COUNCIL, MAY 25, 2016
0 2,000 4,000 6,000 8,000 10,000 Feet
0 0.5 1 1.5 2 Miles