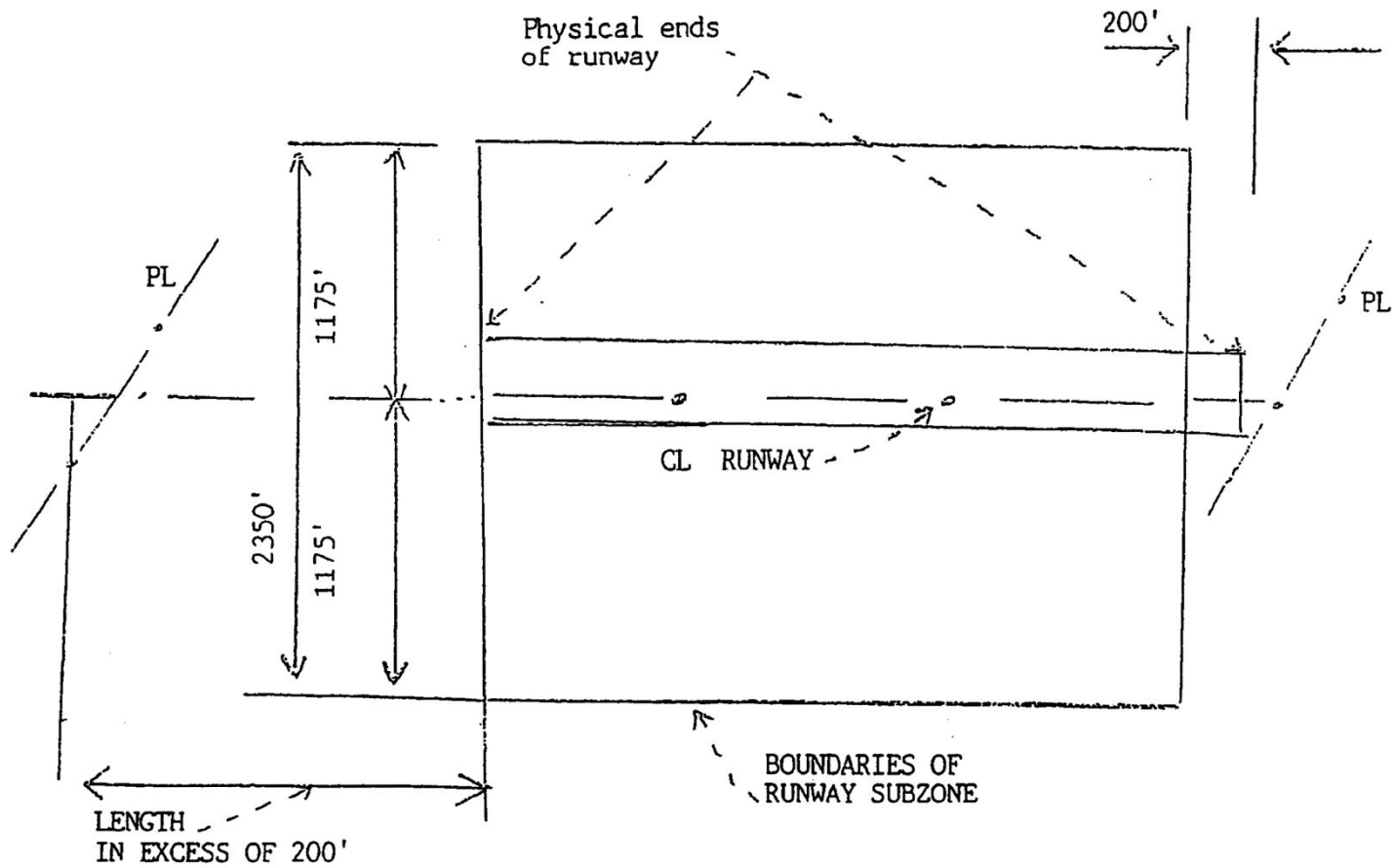


ZONING

28 Attachment 4

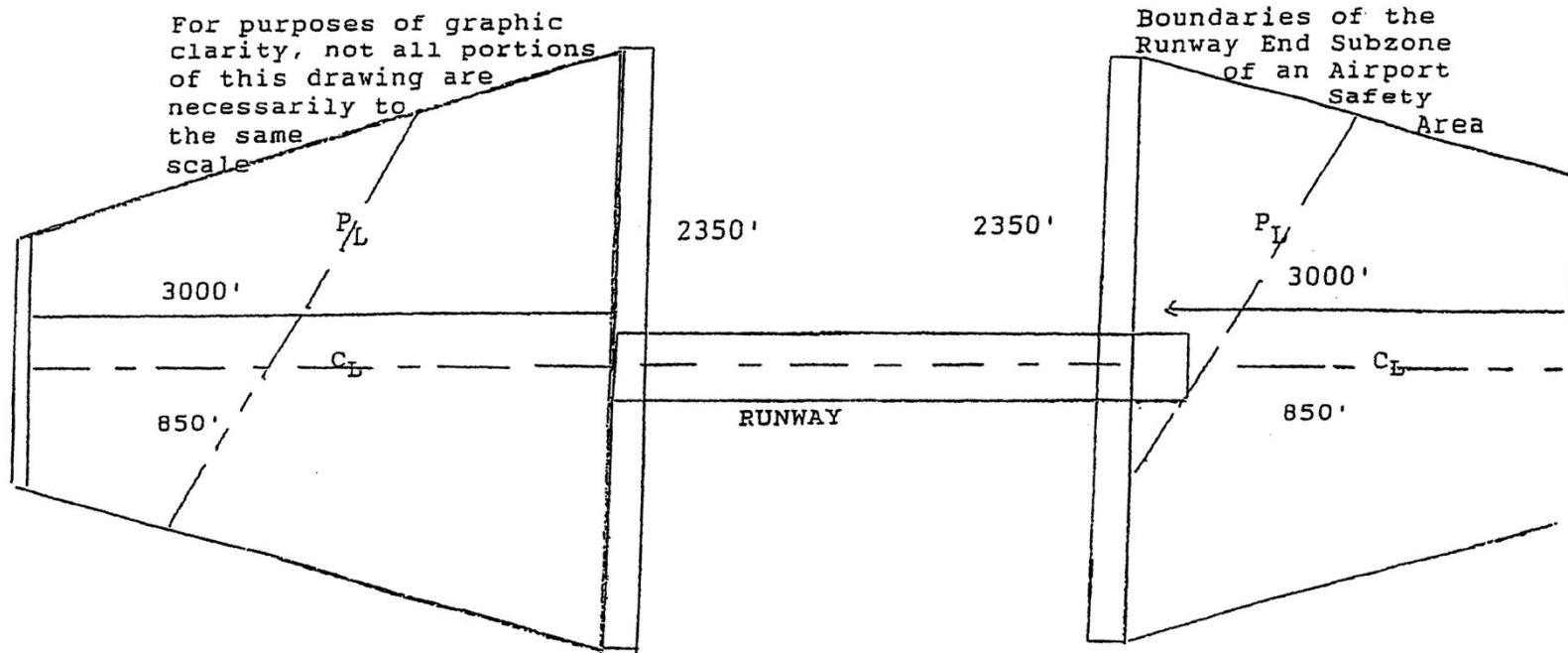
Borough of Lincoln Park

Figure 1: Graphic Depiction of General Construction of Runway Subzone



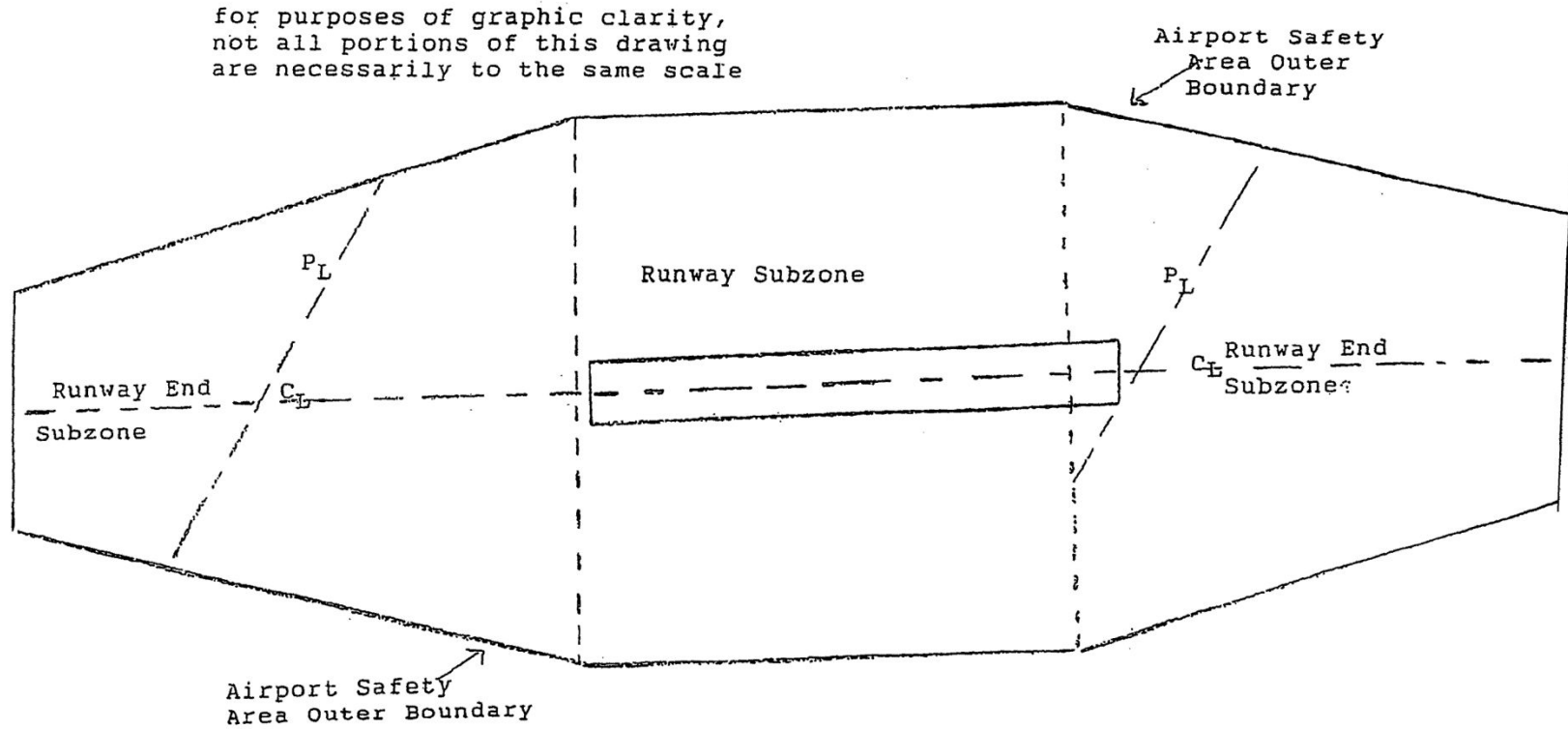
LINCOLN PARK CODE

Figure 2: Graphic Depiction of the General Construction of the Runway End Subzone(s) of an Airport Safety Area



ZONING

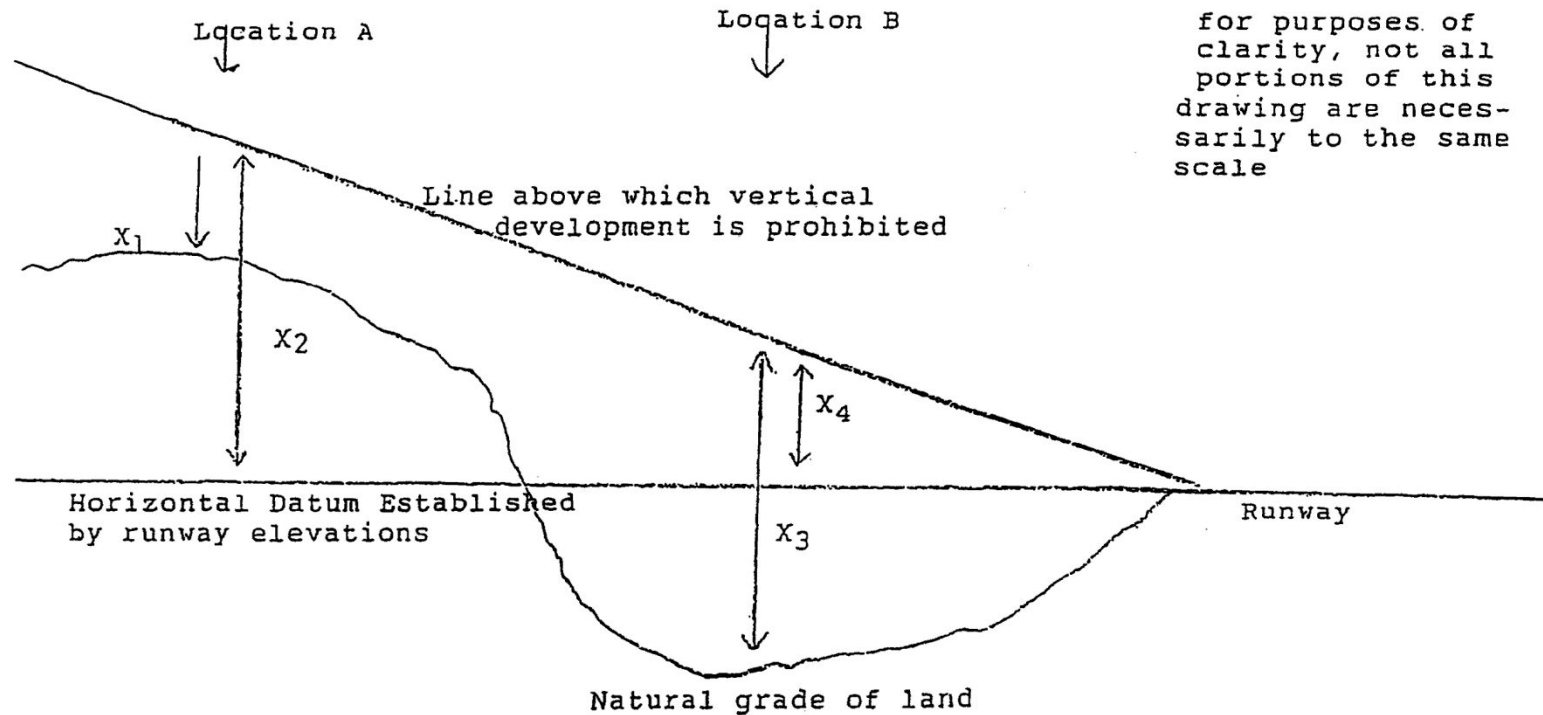
Figure 3: Graphic Depiction of the General Overall Construction and Outermost Boundaries of an Airport Safety Area



LINCOLN PARK CODE

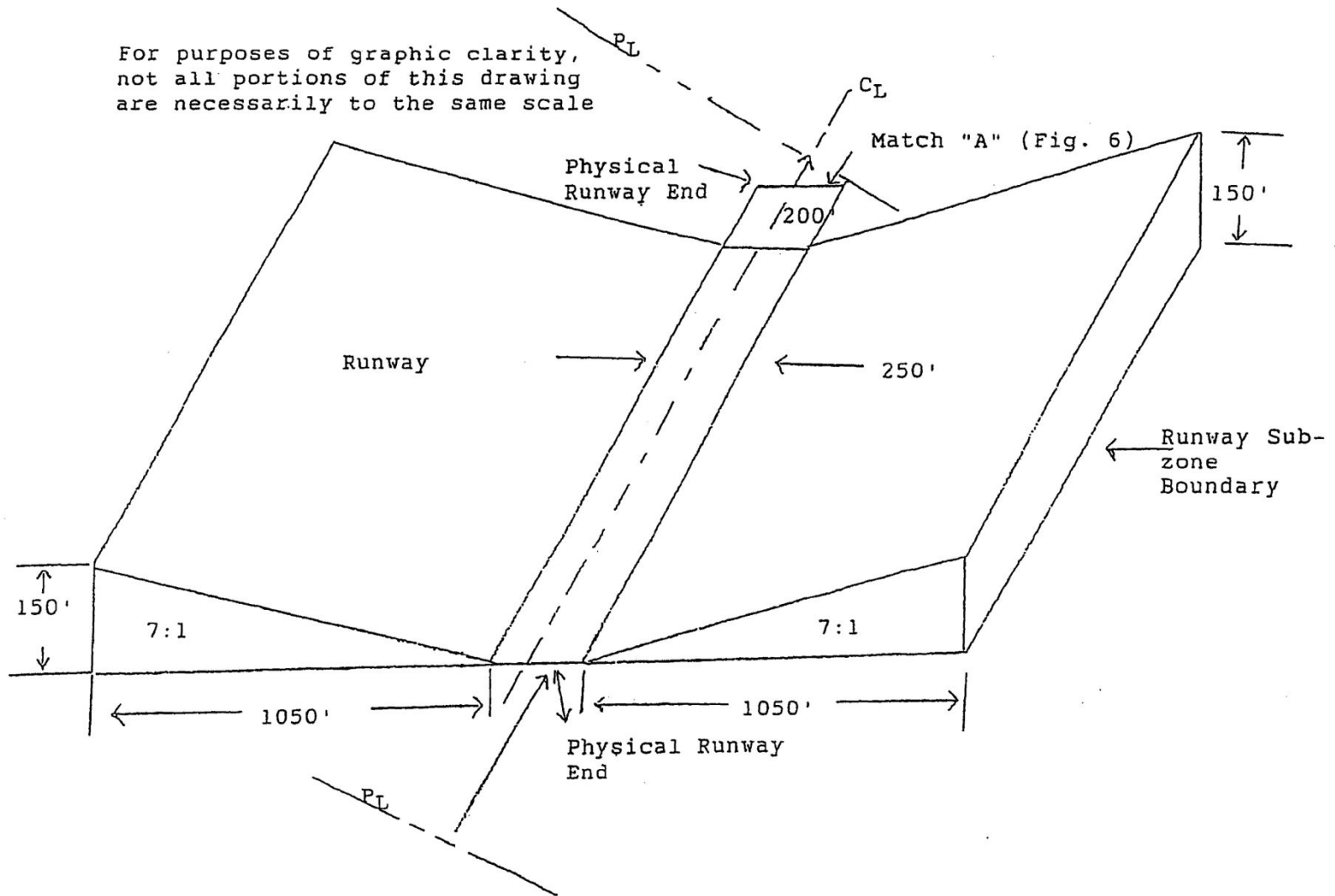
Figure 4:

The minimum Ordinance standards relate directly to the horizontal Datum established by runway elevations and not the height above the natural grade of the land, for example, at location A an Ordinance may reference a height restriction X_2 feet, but at that location the developable height restriction above the natural grade of the land is actually X_1 feet. At location B the Ordinance height restriction may be X_4 feet but the developable height restriction may be X_3 feet.



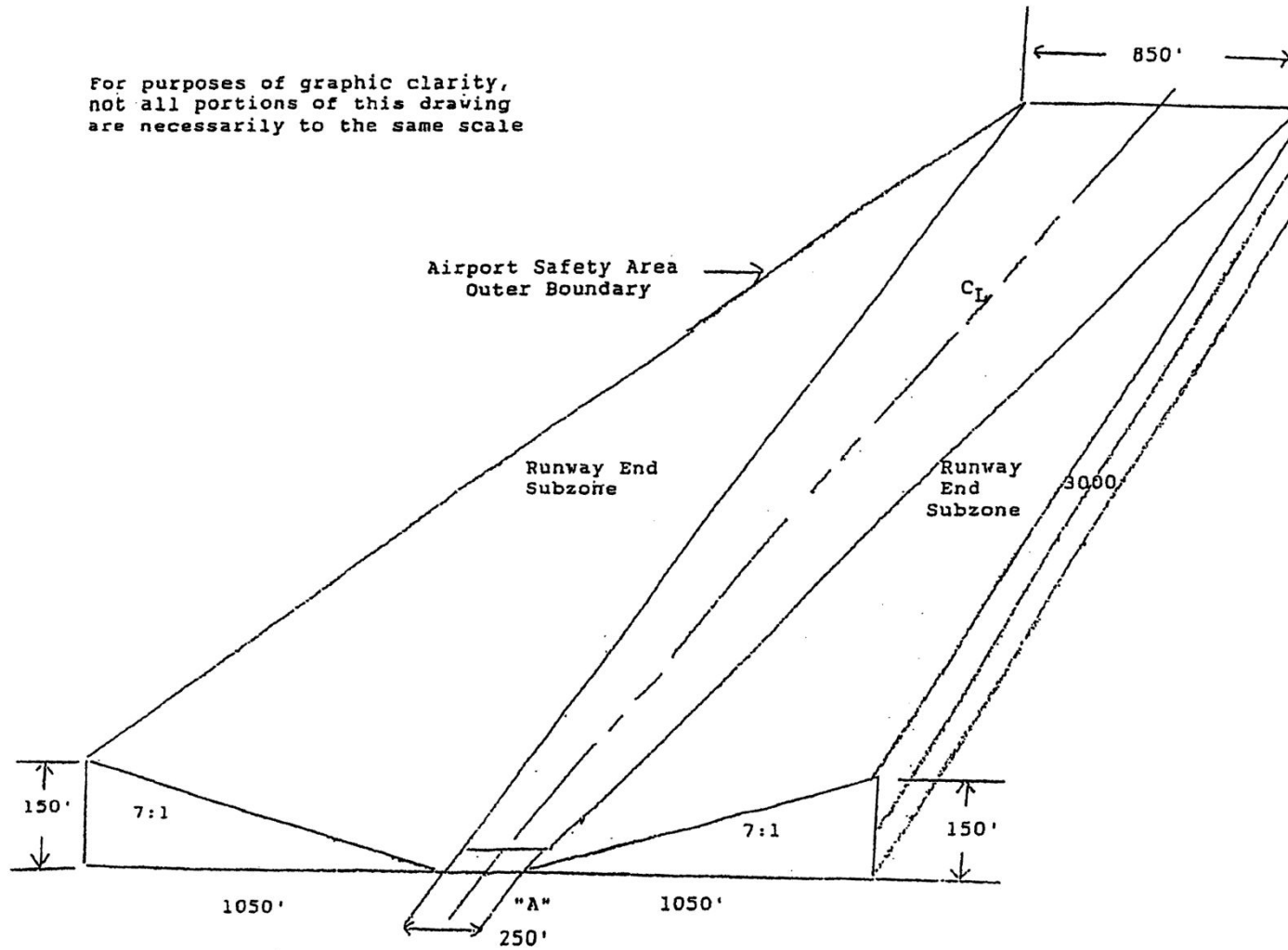
ZONING

Figure 5: Vertical and Horizontal Planes of Runway Subzone of Airport Safety Area



LINCOLN PARK CODE

Figure 6: Vertical and Horizontal Planes of Runway End Subzone of Airport Safety Area



ZONING

Figure 7: Graphic Depiction of the Clear Zone

Dimension: Inner width 250 feet
Outer width 450 feet
Length 1000 feet

for purposes of graphic clarity,
not all portions of this drawing
are necessarily to the same scale

