

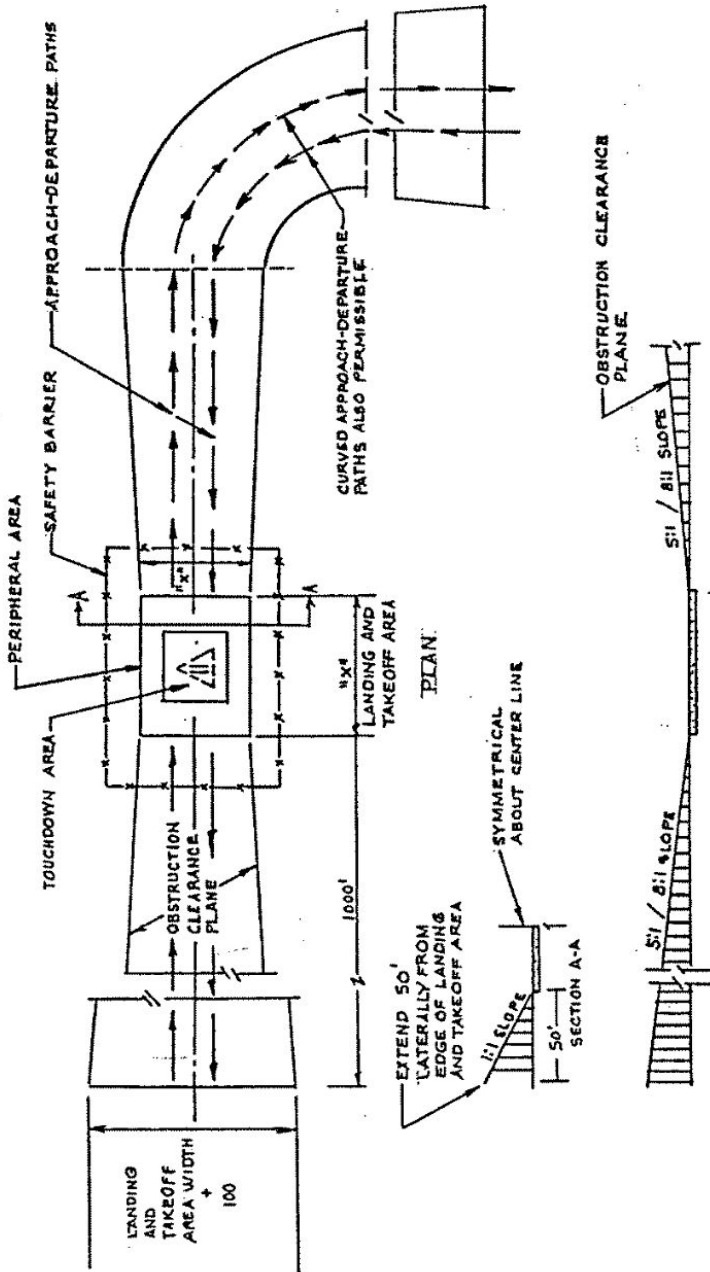
LAND USE

150 Attachment 3

Borough of Buena

Plates

TYPICAL HELIPORT LAYOUT



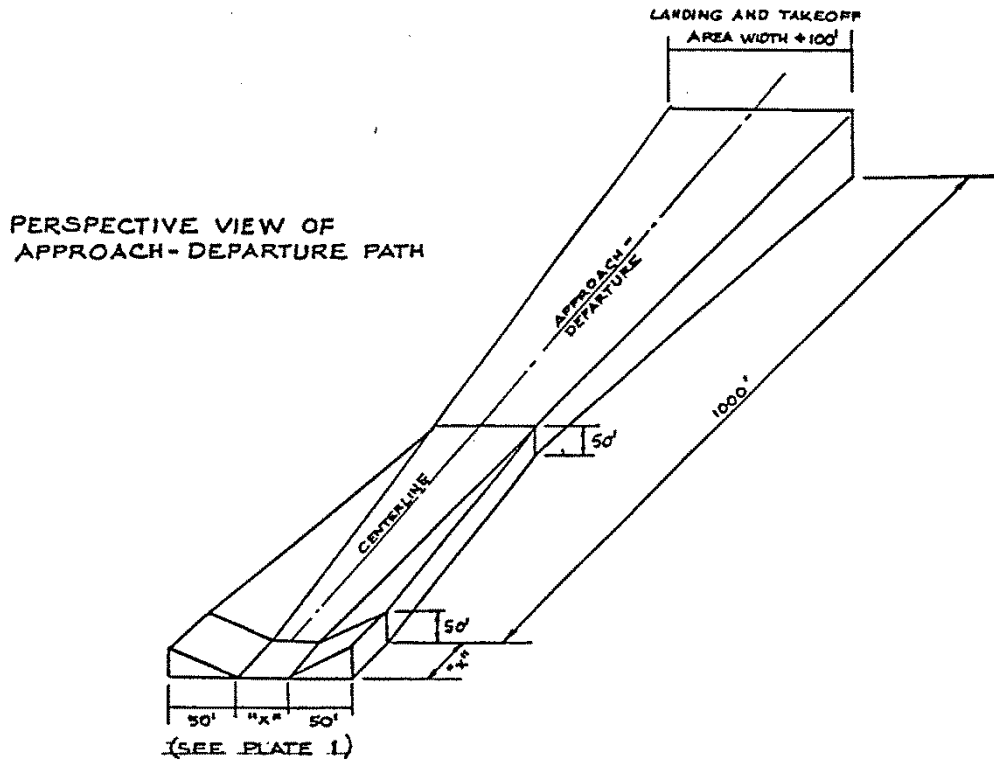
NOTE: DIMENSION "X" EQUALS OVERALL LENGTH OF HELICOPTER TIMES 1.5

NOT TO SCALE

PLATE 1

BUENA CODE

IMAGINARY SURFACES FOR HELIPORT-HELISTOP FACILITY



MINIMUM ANGLE BETWEEN CENTERLINES WHEN MORE THAN ONE
APPROACH-DEPARTURE PATH IS REQUIRED

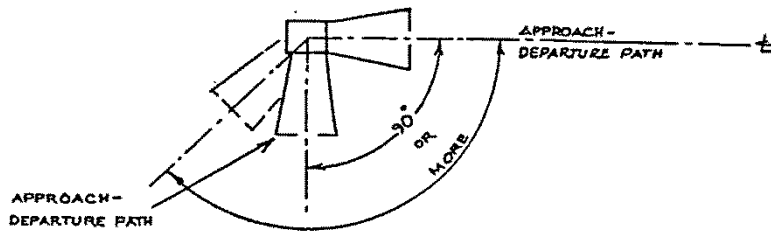


PLATE 2