

ZONING ORDINANCE

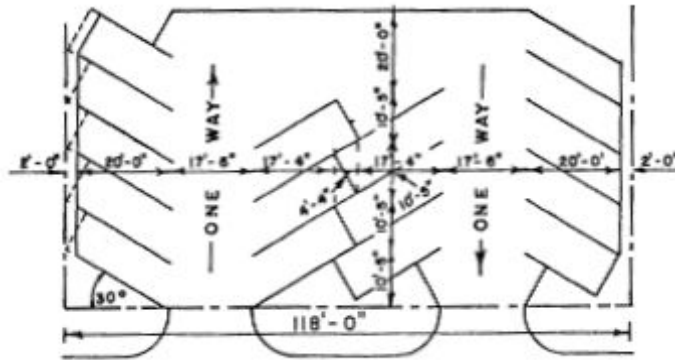
14A Attachment 1

APPENDIX

ILLUSTRATIONS

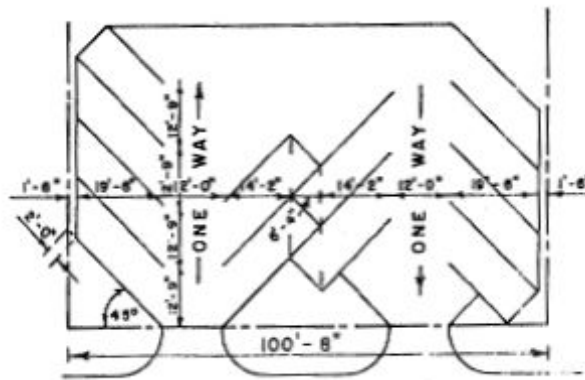
1

60° LAYOUT WITH ONE-WAY TRAFFIC



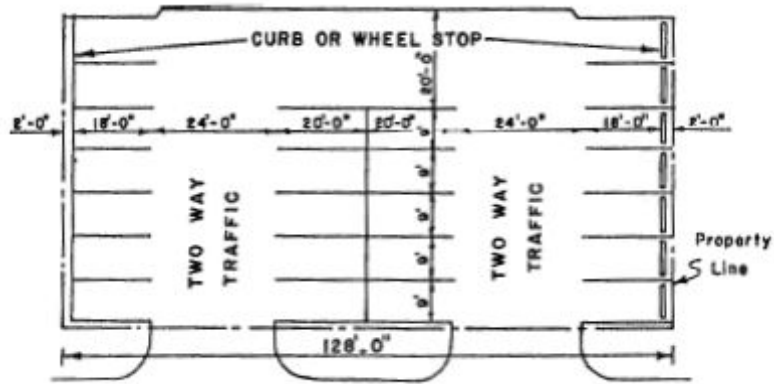
2

45° LAYOUT WITH ONE-WAY TRAFFIC

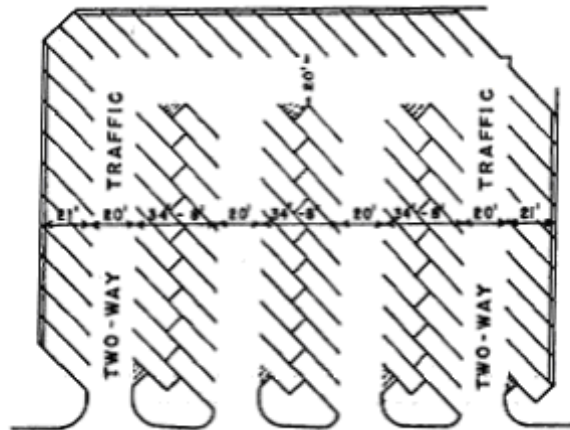


ITALY CODE

3
90° LAYOUT



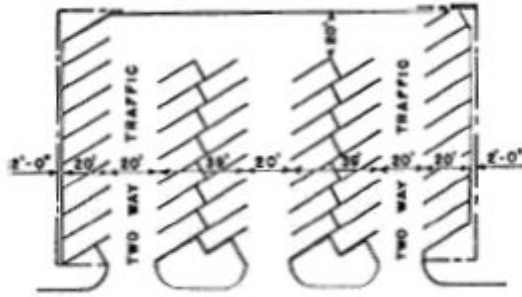
4
45° LAYOUT WITH TWO-WAY TRAFFIC



ZONING ORDINANCE

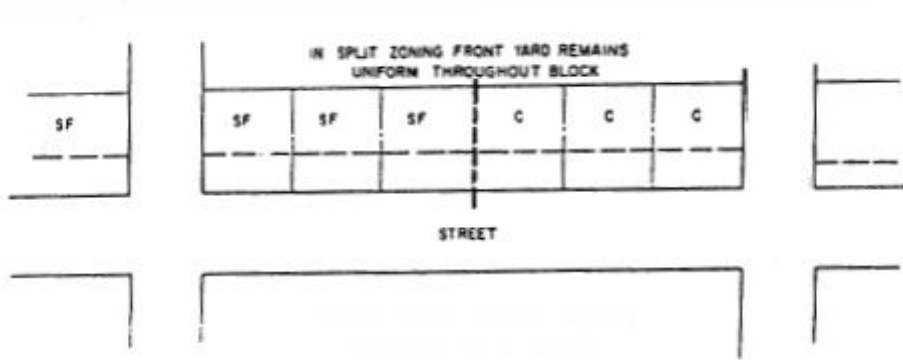
5

60° LAYOUT WITH TWO-WAY TRAFFIC



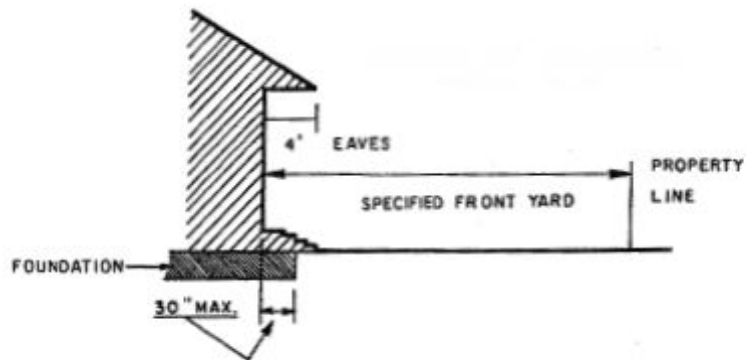
6

FRONT YARD WHERE ZONING CHANGES IN A BLOCK



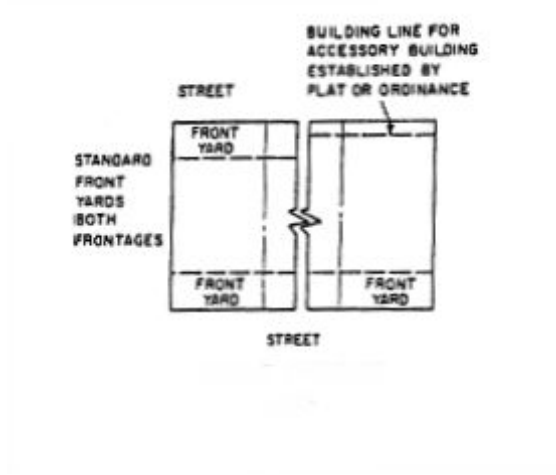
7

METHOD OF MEASURING FRONT YARD

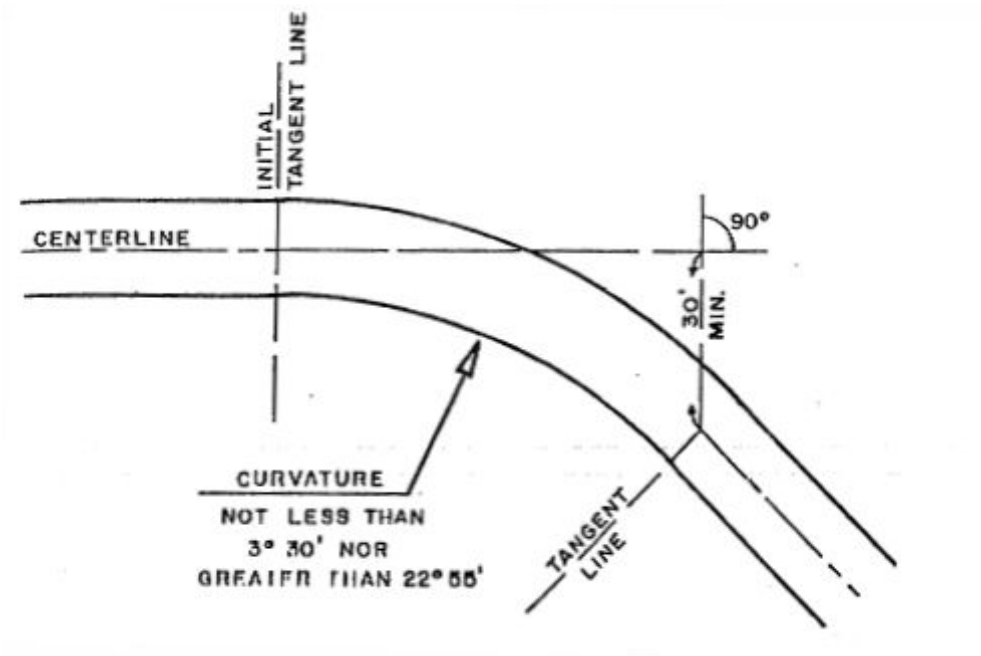


ITALY CODE

8
DOUBLE FRONTAGE LOTS

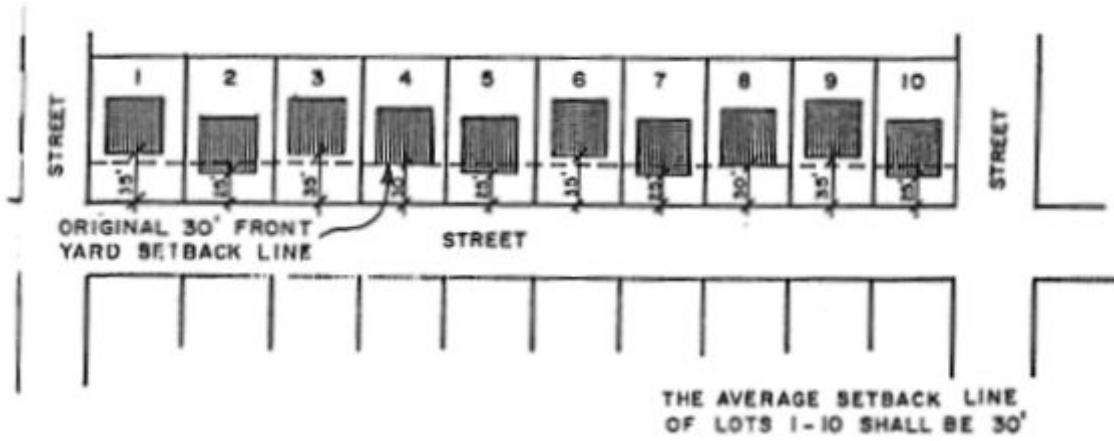


9
[CURVILINEAR STREETS]

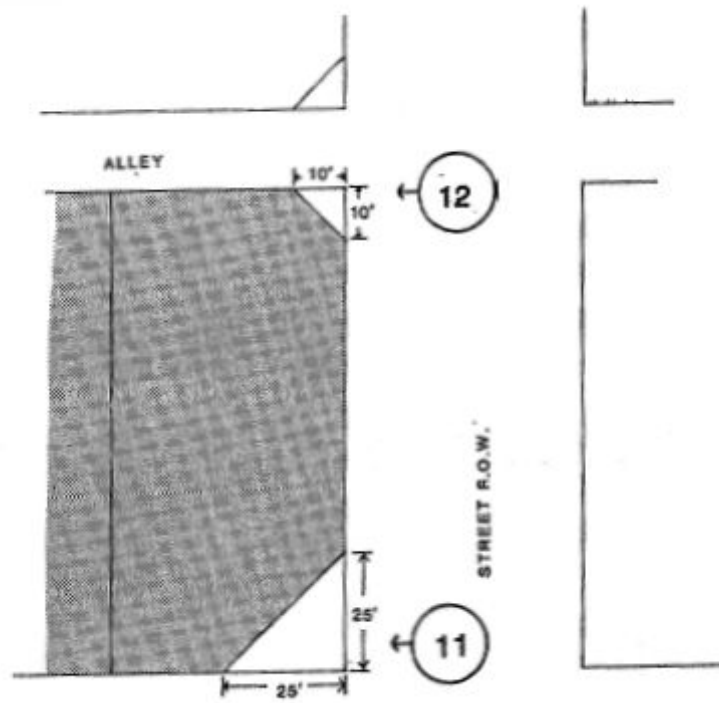


ZONING ORDINANCE

10
CALCULATIONS OF MULTIPLE FRONT YARD SETBACKS

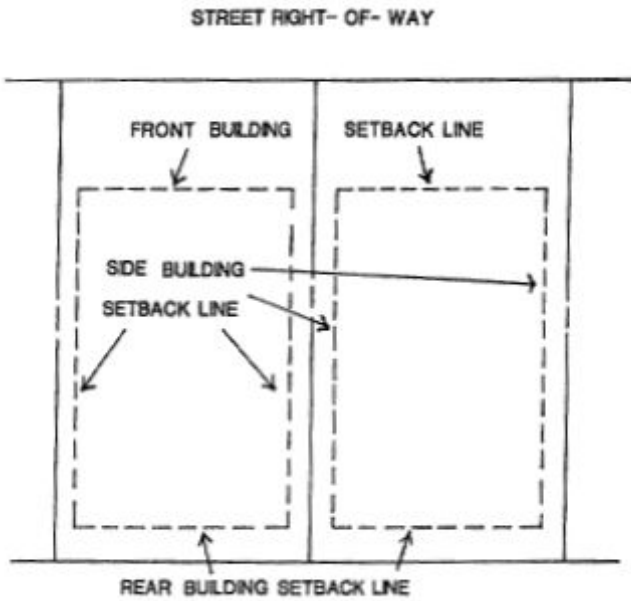


11, 12
VISUAL CLEARANCE



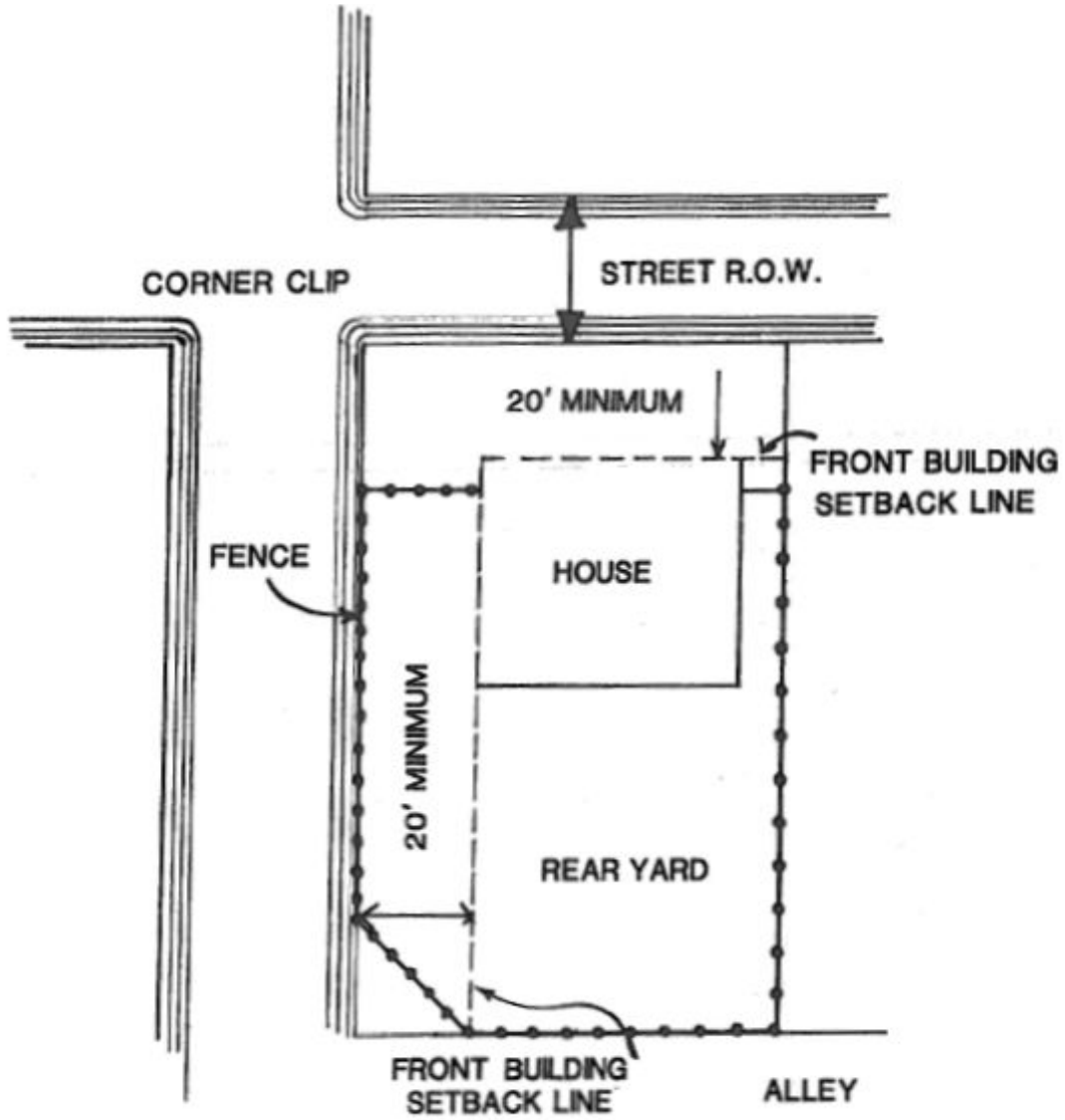
ITALY CODE

13
BUILDING SETBACK LINES

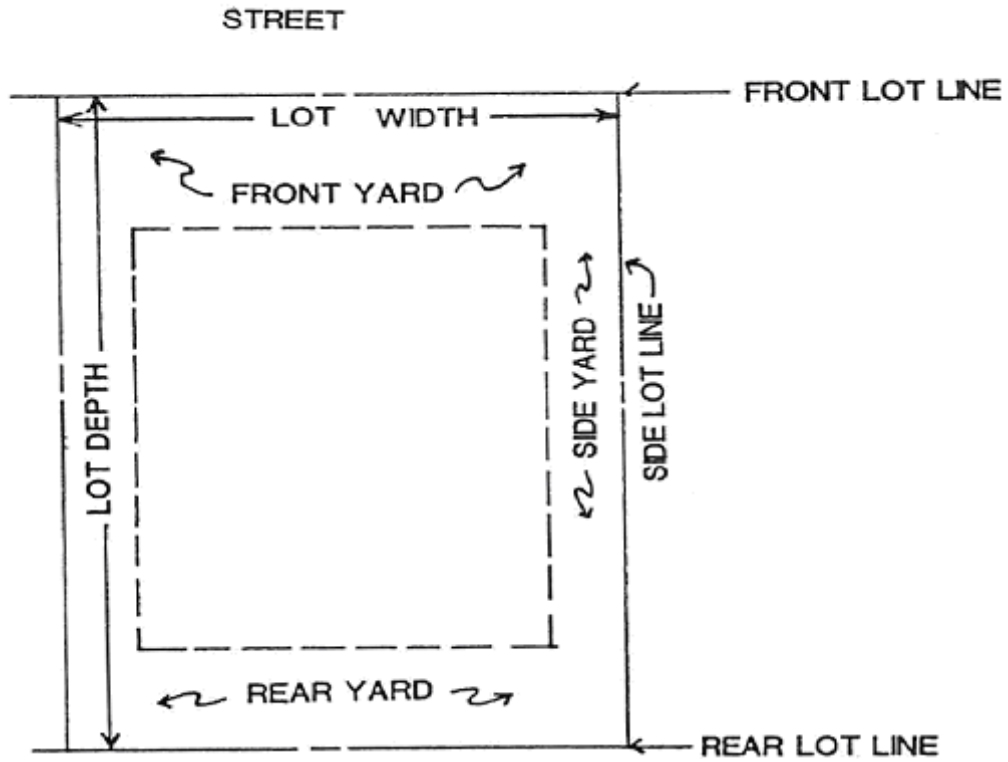


14
SCREENING FOR CORNER LOT WITH DOUBLE FRONTAGE

ZONING ORDINANCE



SCREENING FOR CORNER LOT WITH DOUBLE FRONTAGE



(Ordinance 173 adopted 6/7/88)