

ZONING ORDINANCE

14A Attachment 2

APPENDIX B
ILLUSTRATIONS

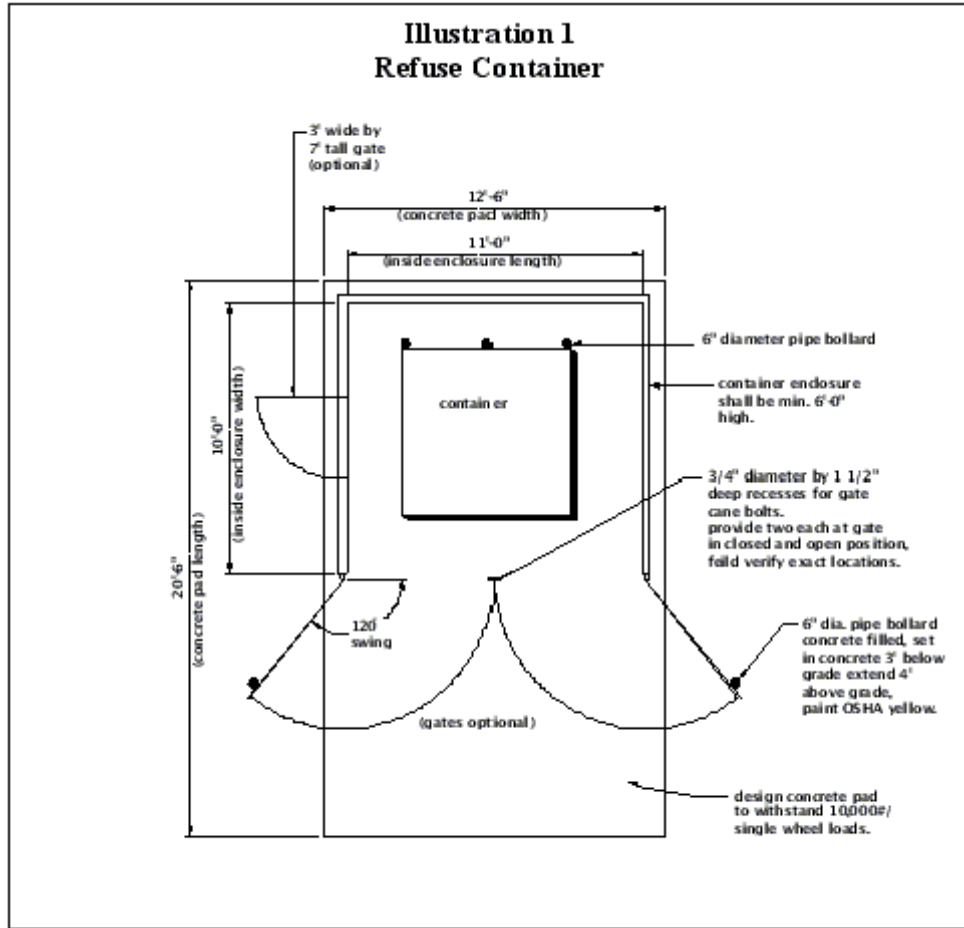
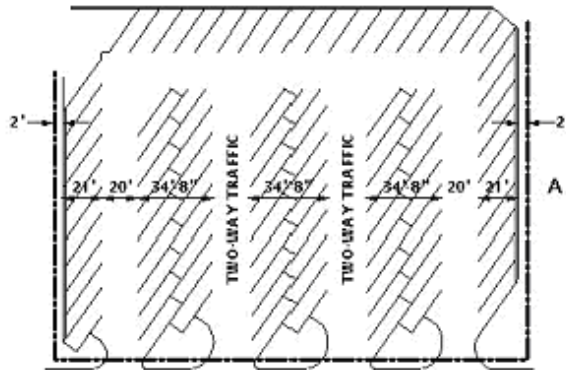
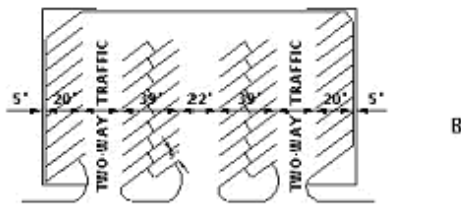


Illustration 2 Parking Space Size and Design



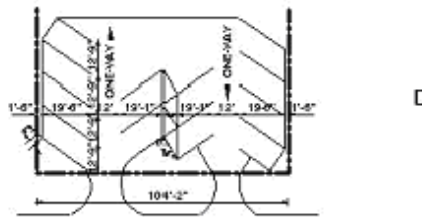
60 Degree Layout with Two-Way Traffic



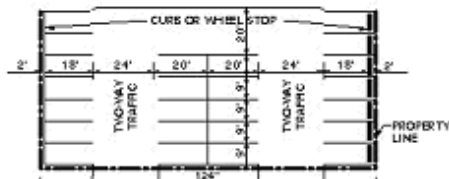
Example
45 Degree Layout with Two-Way Traffic



60 Degree Layout with One-Way Traffic

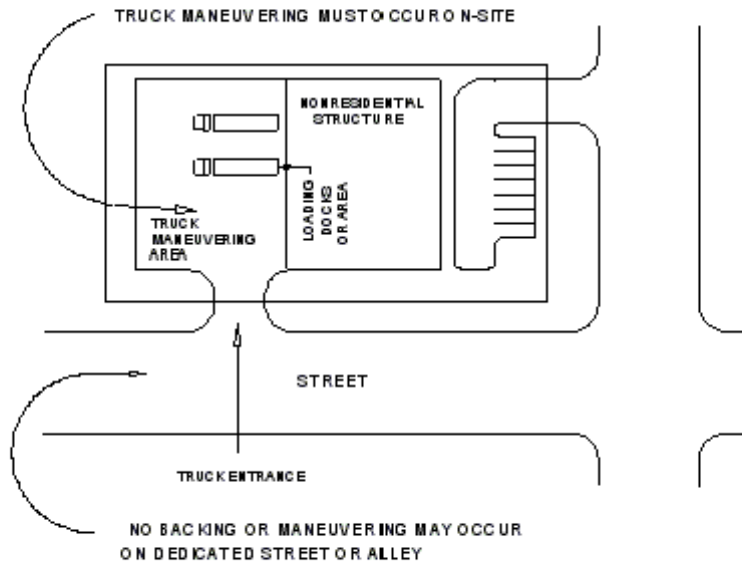


45 Degree Layout with One-Way Traffic



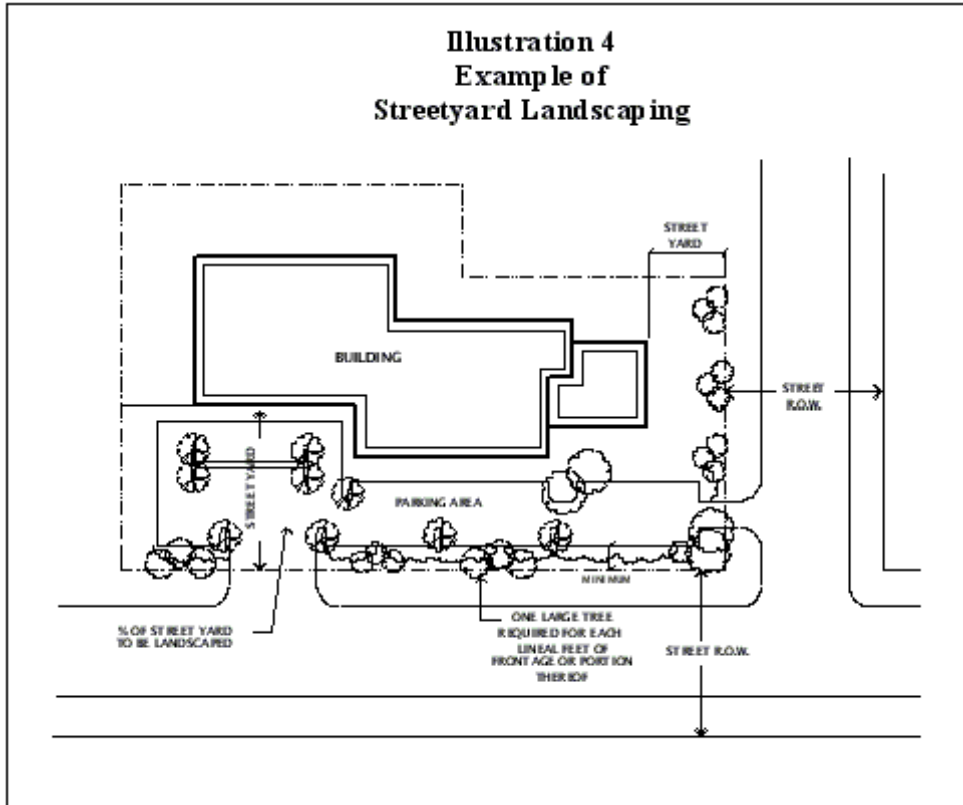
ZONING ORDINANCE

Illustration 3
On-Site Maneuvering Area
for Trucks



BARTONVILLE CODE

Illustration 4
Example of
Streetyard Landscaping



ZONING ORDINANCE

Illustration 5 Fence and Sight Requirements for Corner Lots

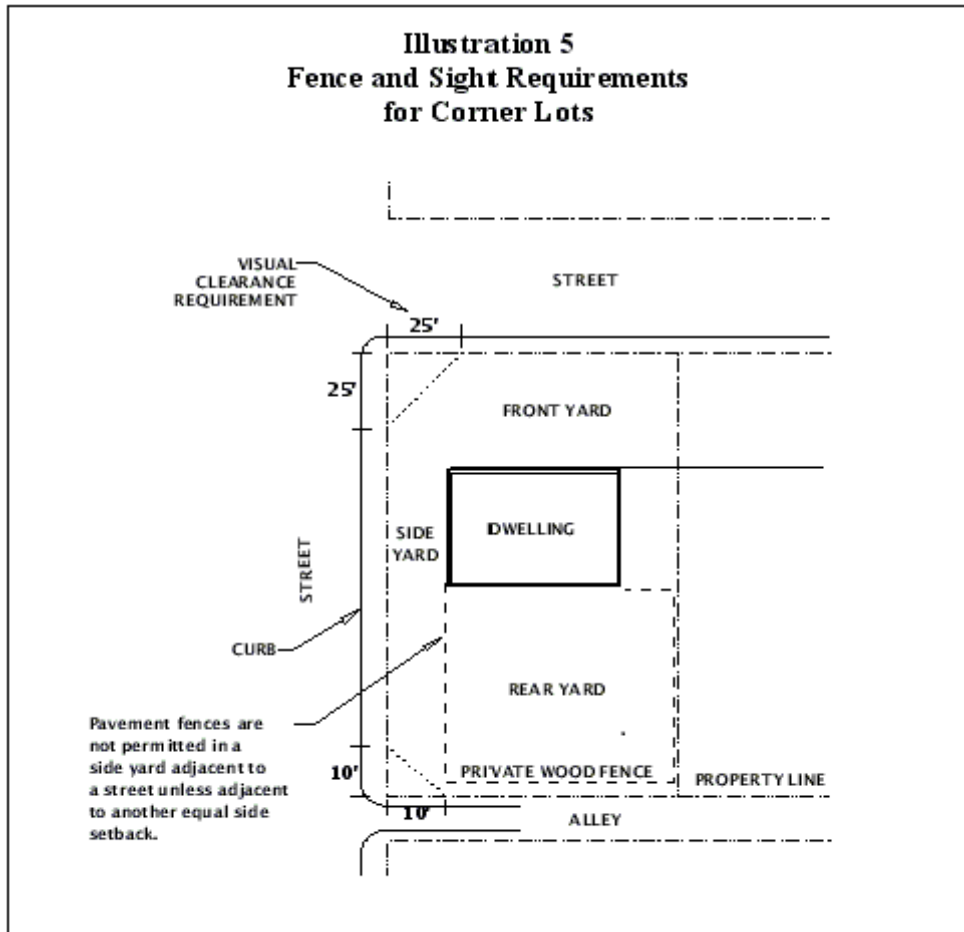
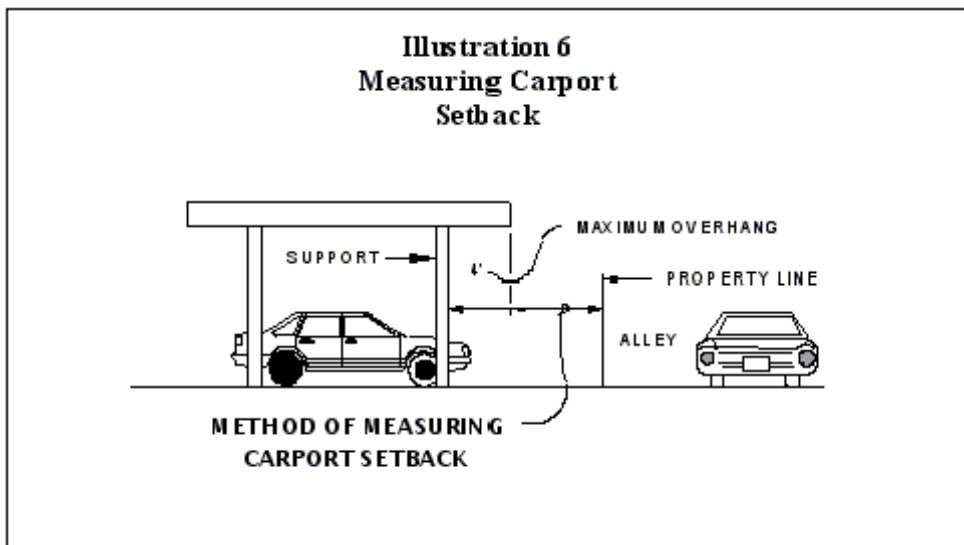
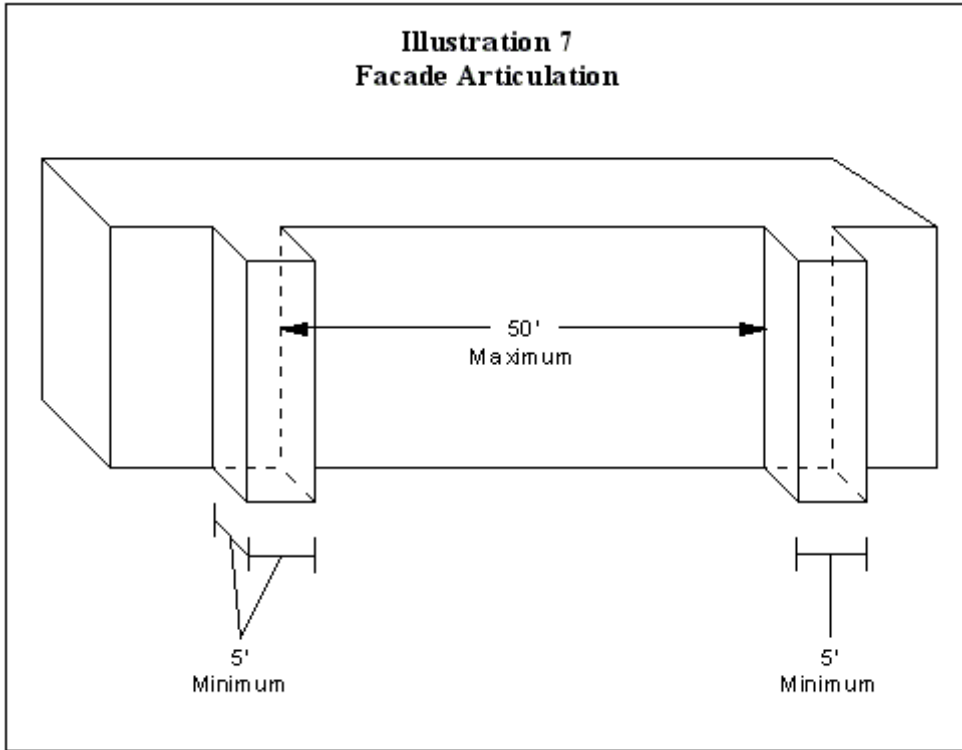


Illustration 6 Measuring Carport Setback



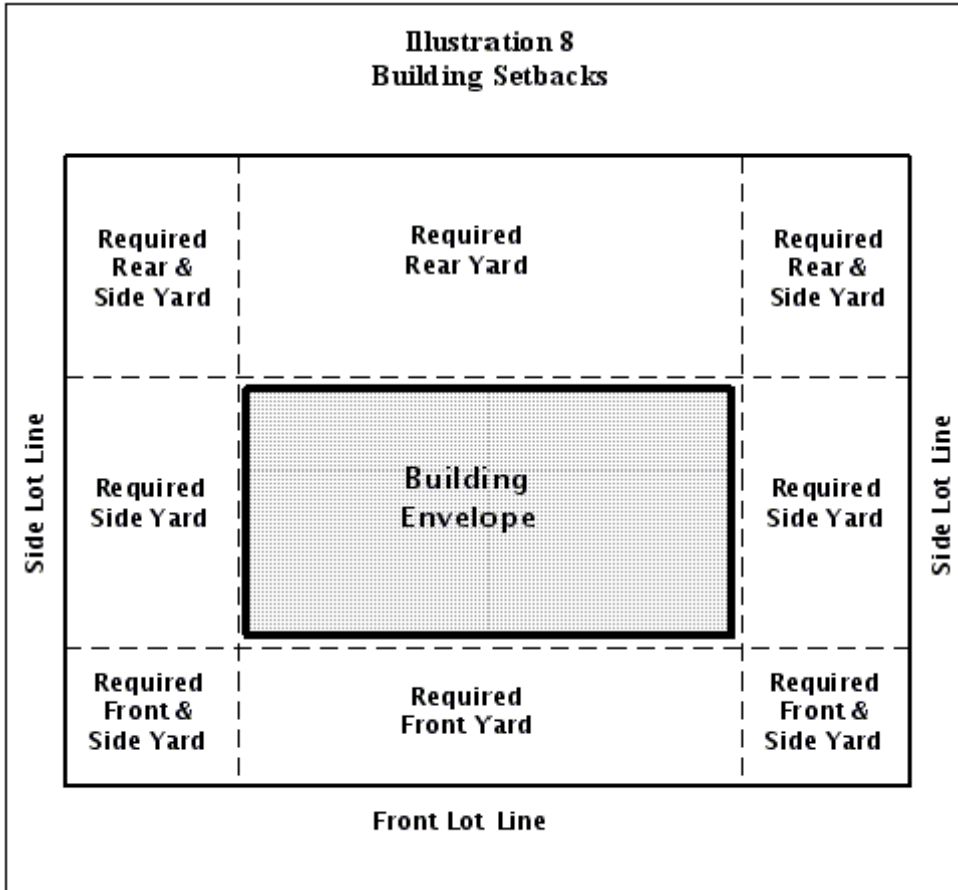
BARTONVILLE CODE

Illustration 7
Facade Articulation

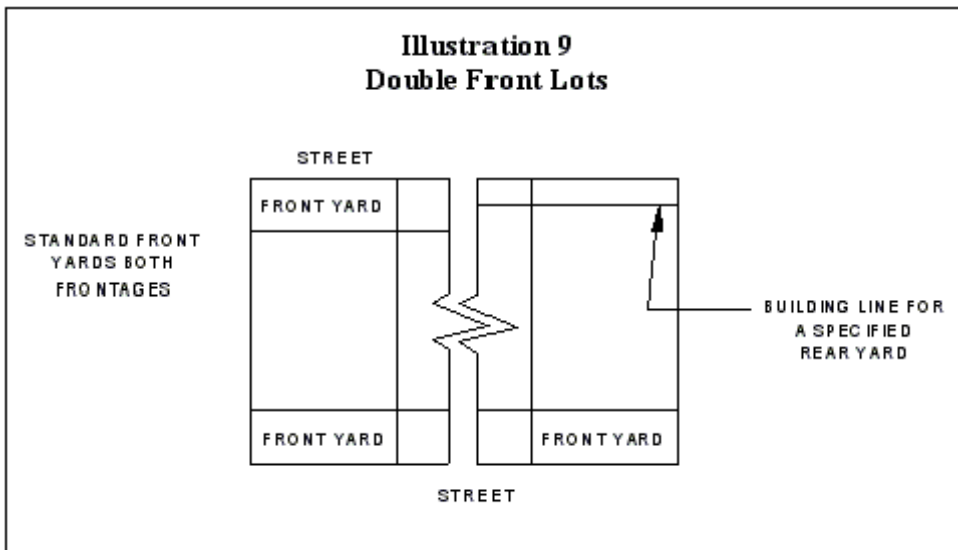


ZONING ORDINANCE

**Illustration 8
Building Setbacks**



**Illustration 9
Double Front Lots**



BARTONVILLE CODE

Illustration 10
Front Yard Where Zoning
Changes in a Block

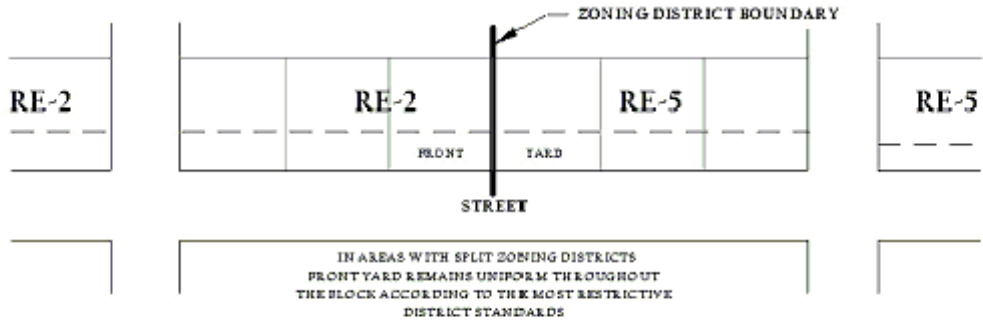
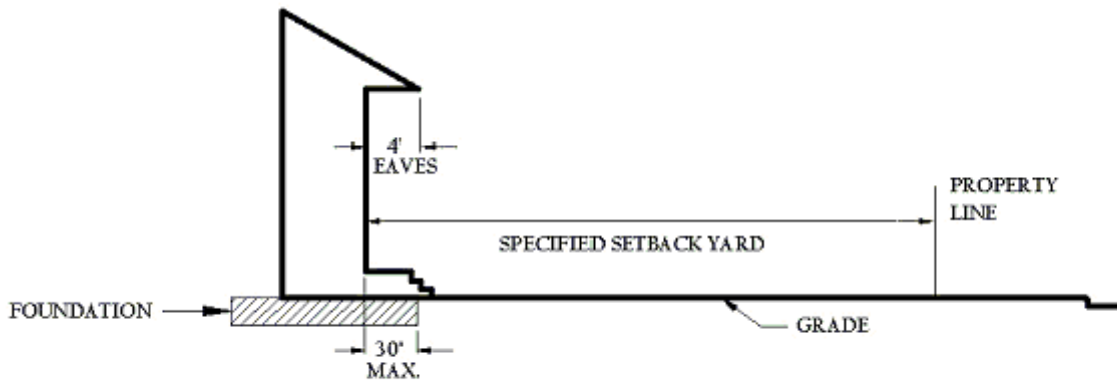
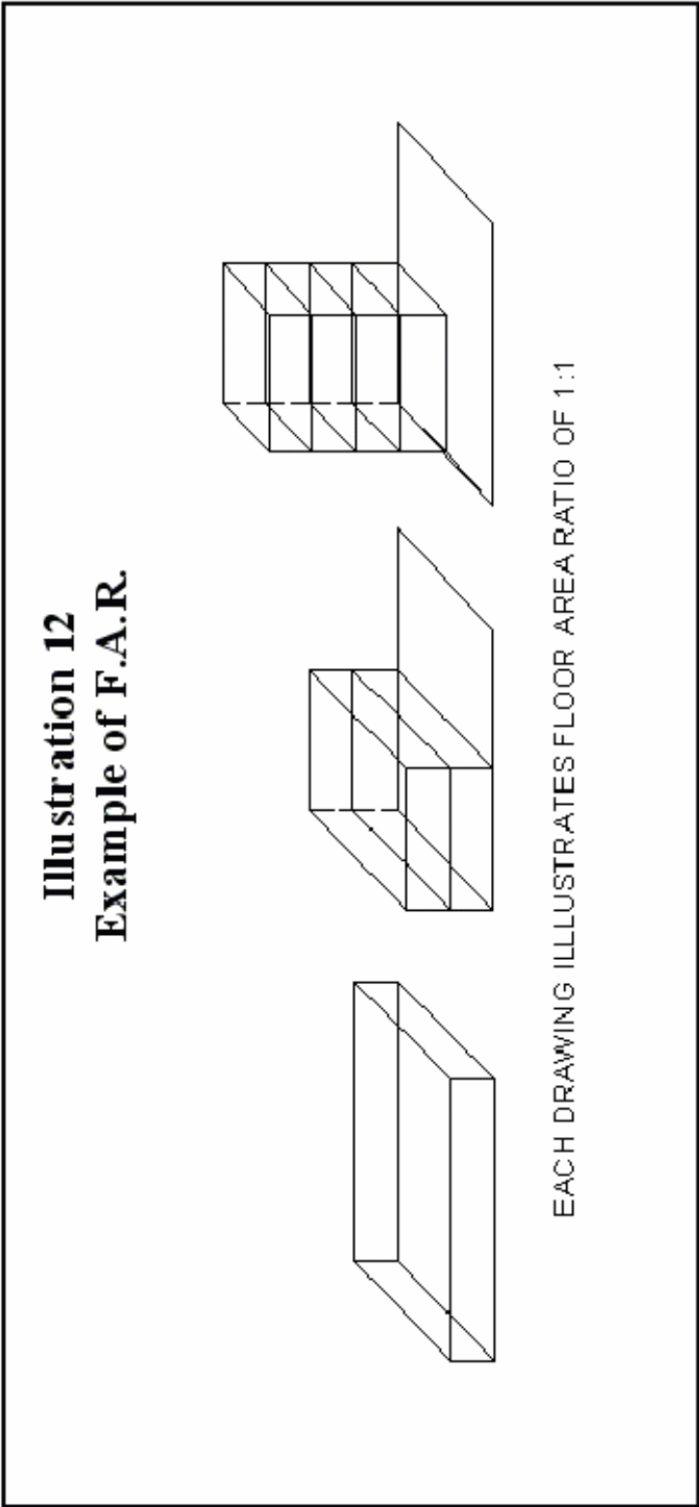


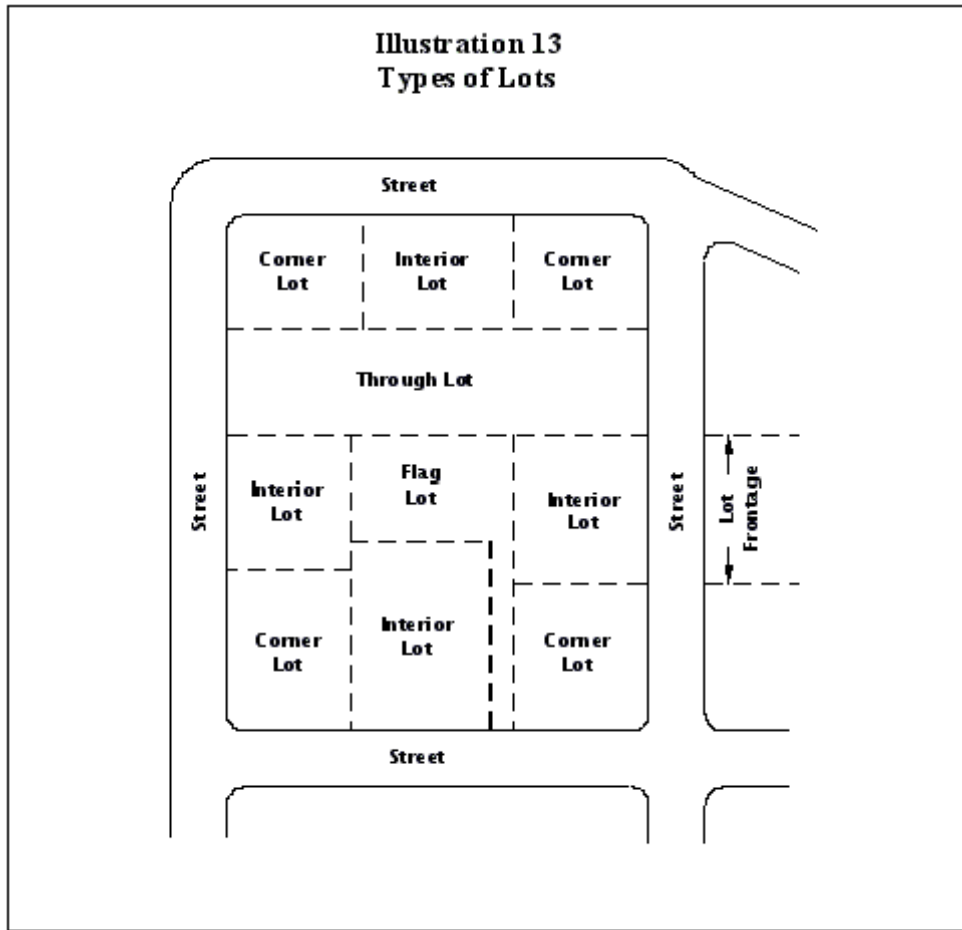
Illustration 11
Method of Measuring
Front Yard Setback





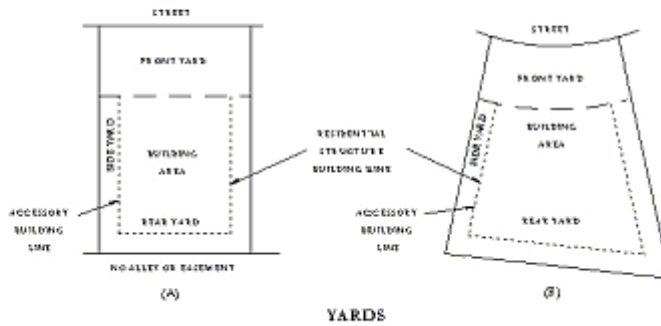
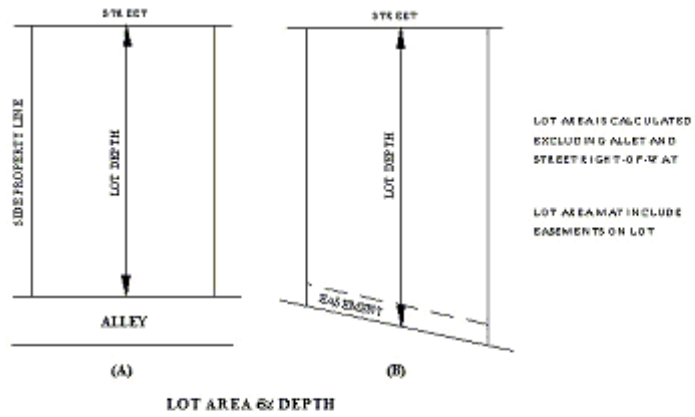
BARTONVILLE CODE

Illustration 13
Types of Lots



ZONING ORDINANCE

Illustration 14
Lot Width, Area & Depth, Yards



(Ordinance 361-05 adopted 3/22/05)