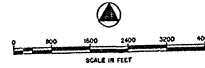


# TOWN OF DOVER MASSACHUSETTS

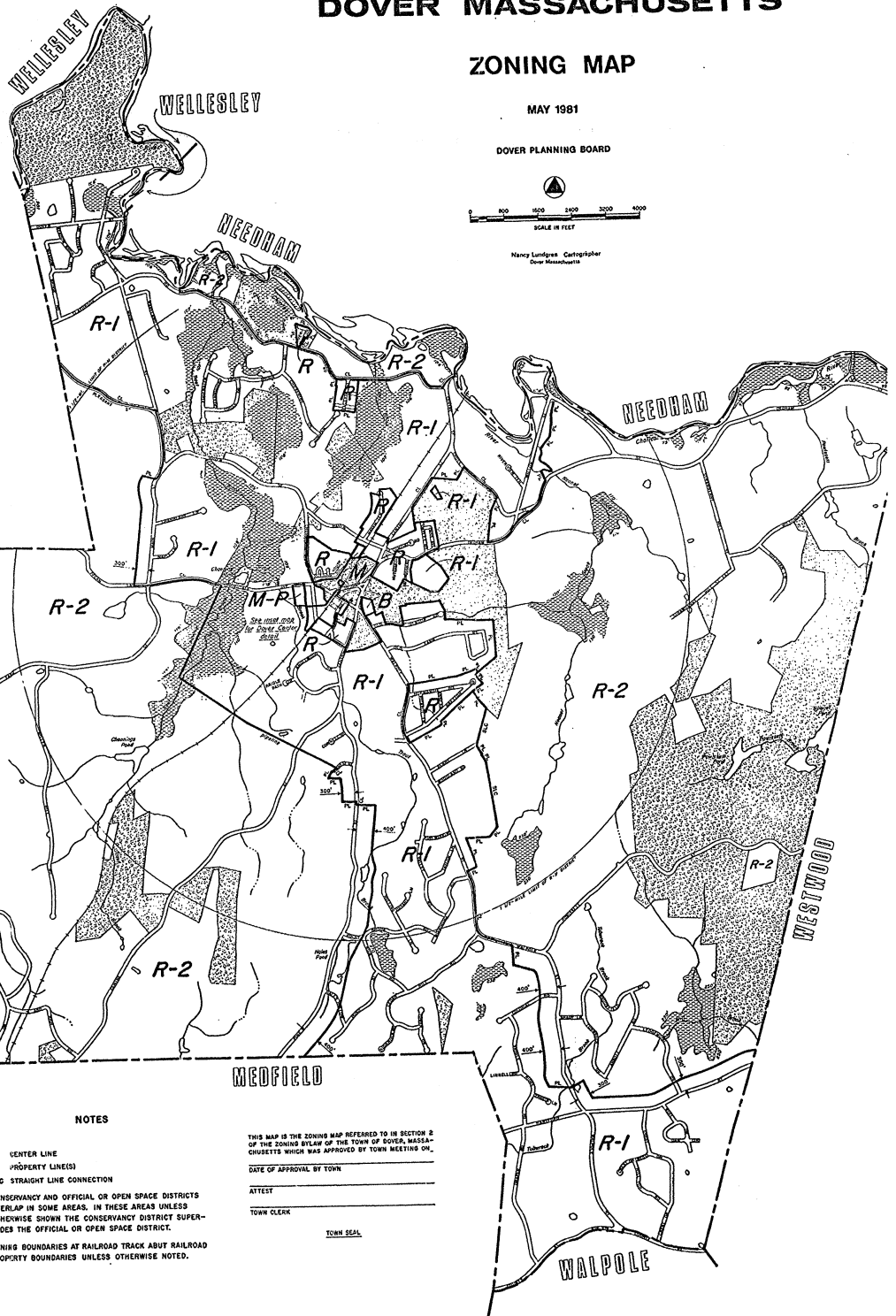
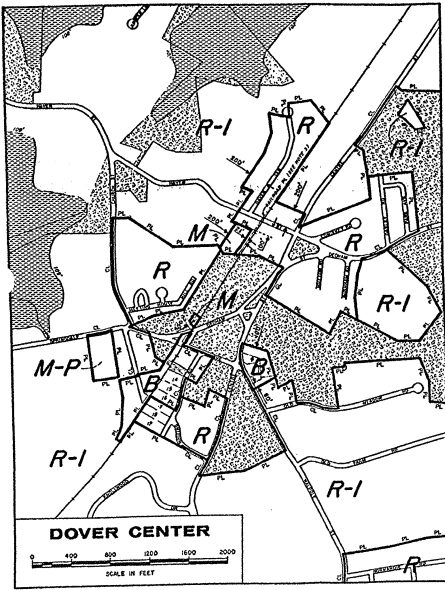
## ZONING MAP

MAY 1981

DOVER PLANNING BOARD



Nancy Lindgren Cartographer  
Dover Massachusetts



### DISTRICTS

- R** SINGLE FAMILY RESIDENCE (1/2 ACRE)
- R-1** SINGLE FAMILY RESIDENCE (1 ACRE)
- R-2** SINGLE FAMILY RESIDENCE (2 ACRES)
- R-M** MULTI-FAMILY RESIDENCE
- B** BUSINESS
- M** MANUFACTURING-INDUSTRIAL
- M-P** MEDICAL-PROFESSIONAL
- O** OFFICIAL OR OPEN SPACE
- C** CONSERVANCY

### NOTES

1. CL CENTER LINE  
PL PROPERTY LINE(S)  
SLC STRAIGHT LINE CONNECTION
2. CONSERVANCY AND OFFICIAL OR OPEN SPACE DISTRICTS OVERLAP IN SOME AREAS. IN THESE AREAS UNLESS OTHERWISE SHOWN THE CONSERVANCY DISTRICT SUPERCEDES THE OFFICIAL OR OPEN SPACE DISTRICT.
3. ZONING BOUNDARIES AT RAILROAD TRACK ABUT RAILROAD PROPERTY BOUNDARIES UNLESS OTHERWISE NOTED.

THIS MAP IS THE ZONING MAP REFERRED TO IN SECTION 2 OF THE ZONING BYLAW OF THE TOWN OF DOVER, MASSACHUSETTS WHICH WAS APPROVED BY TOWN MEETING ON \_\_\_\_\_

DATE OF APPROVAL BY TOWN \_\_\_\_\_

ATTEST \_\_\_\_\_

TOWN CLERK \_\_\_\_\_

TOWN SEAL