

ORDINANCE NO. 2022- 03 , THIRD SERIES


**AN ORDINANCE OF THE CITY OF HASTINGS, MINNESOTA AMENDING
SECTION 155.01, ZONING CODE OF THE CITY CODE HAVING TO DO
WITH:**

OFFICIAL ZONING MAP

BE IT ORDAINED by the City Council of the City of Hastings that approximately 15.66 acres of property generally South of 33rd Street West between Vermillion Street and Red Wing Boulevard from C-4 Regional Shopping Center to R-4 High Density Residence. The property is legally described as Outlot B, COUNTY CROSSROADS CENTER ADDITION and Lot 4, Block 1, COUNTY CROSSROADS CENTER 3RD ADDITION, Dakota County, Minnesota and being replatted as Lot 1, Block 1, COUNTY CROSSROADS CENTER 4TH ADDITION, Dakota County, Minnesota.


EFFECTIVE DATE: This Ordinance shall be in full force and effect from and after its passage and approval and publication, as required by law and/or charter.

ADOPTED by the Hastings City Council on this 7th day of March, 2022.



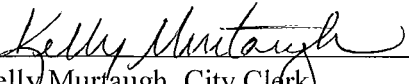
Mary Fasbender, Mayor

ATTEST:



Kelly Murtaugh, City Clerk

I HEREBY CERTIFY that the above is a true and correct copy of an ordinance presented to and adopted by the City of Hastings, County of Dakota, Minnesota, on the 7th day of March, 2022, as disclosed by the records of the City of Hastings on file and of record in the office.



Kelly Murtaugh, City Clerk

(SEAL)

This instrument drafted by:
City of Hastings (JJF)
101 4th St. East
Hastings, MN 55033