

ORDINANCE NO. 2022- 15 , THIRD SERIES

**AN ORDINANCE OF THE CITY OF HASTINGS, MINNESOTA AMENDING
SECTION 155.01, ZONING CODE OF THE CITY CODE HAVING TO DO
WITH:**


OFFICIAL ZONING MAP

BE IT ORDAINED by the City Council of the City of Hastings that approximately 1/4 acres of property generally located at 117 22nd St W and legally described as Lot 13, Block 3, TOWN OF VERMILLION, Dakota County, Minnesota.

Approval is subject to approval of the concurrent Comprehensive Plan Amendment by Metropolitan Council:

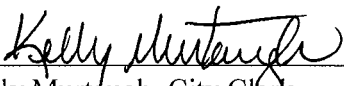
EFFECTIVE DATE: This Ordinance shall be in full force and effect from and after its passage and approval and publication, as required by law and/or charter.

ADOPTED by the Hastings City Council on this 2nd day of May, 2022.




Mary Fasbender, Mayor

ATTEST:



Kelly Murtaugh, City Clerk

I HEREBY CERTIFY that the above is a true and correct copy of an ordinance presented to and adopted by the City of Hastings, County of Dakota, Minnesota, on the 2nd day of May, 2022, as disclosed by the records of the City of Hastings on file and of record in the office.



Kelly Murtaugh, City Clerk

(SEAL)

This instrument drafted by:
City of Hastings (JJF)
101 4th St. East
Hastings, MN 55033