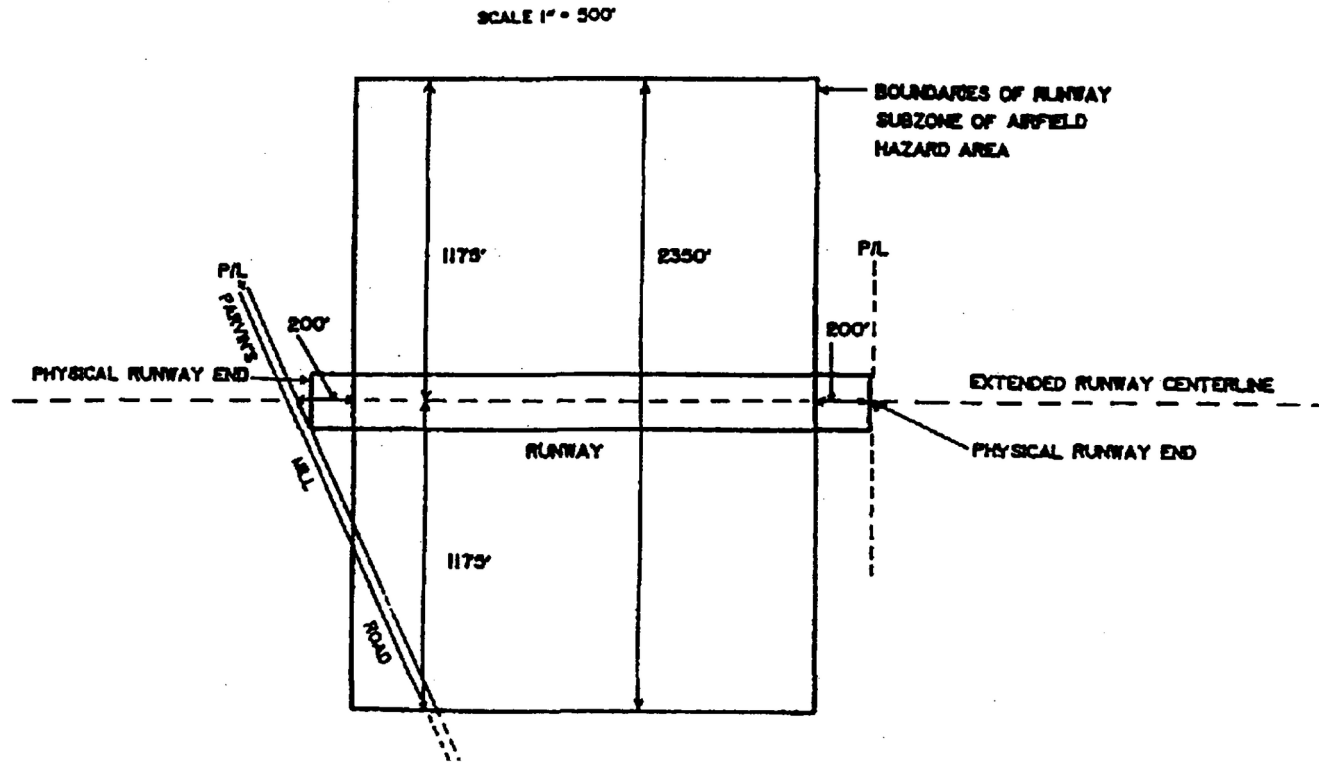


ZONING AND DEVELOPMENT

405 Attachment 1

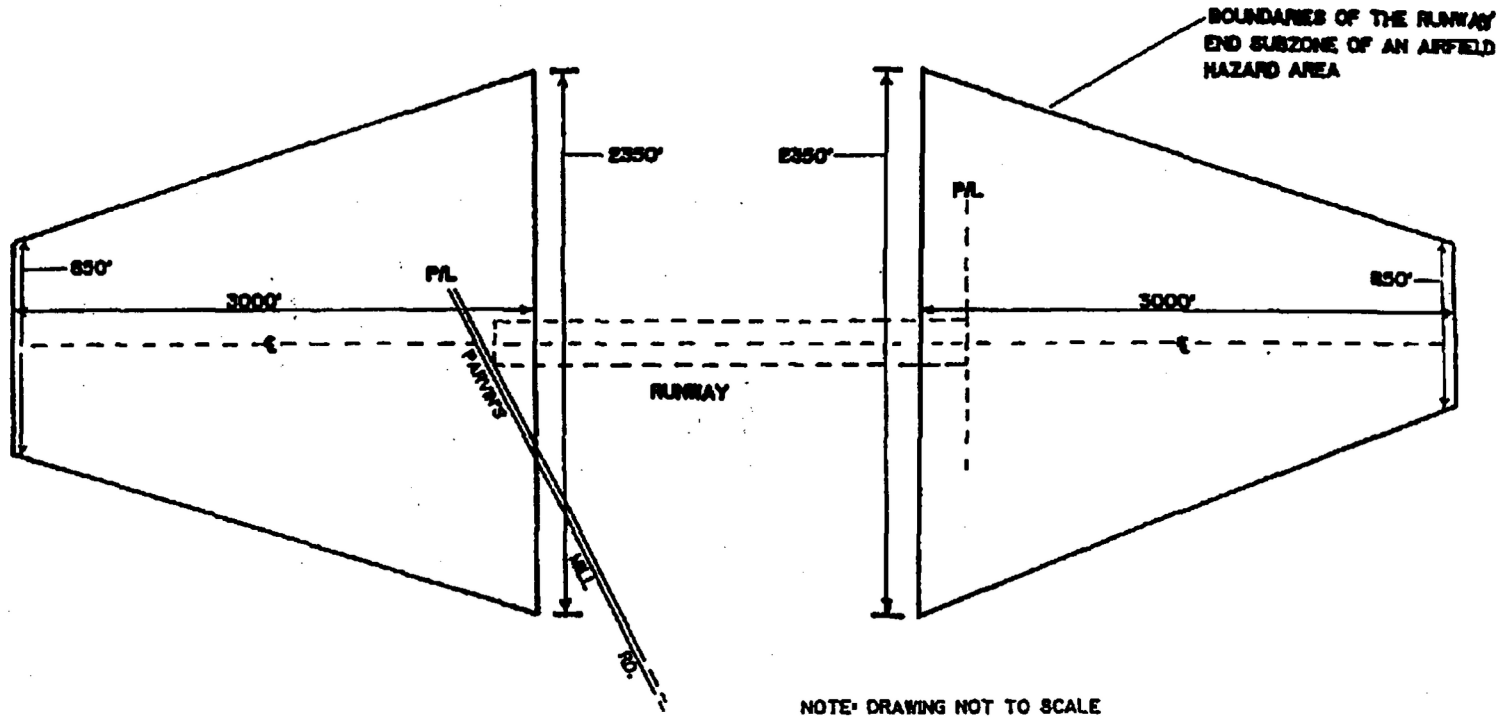
Township of Upper Deerfield

Figure 1
Bucks Airfield Graphic Depiction of the
General Construction of the
Runway Subzone of an Airfield Hazard Area



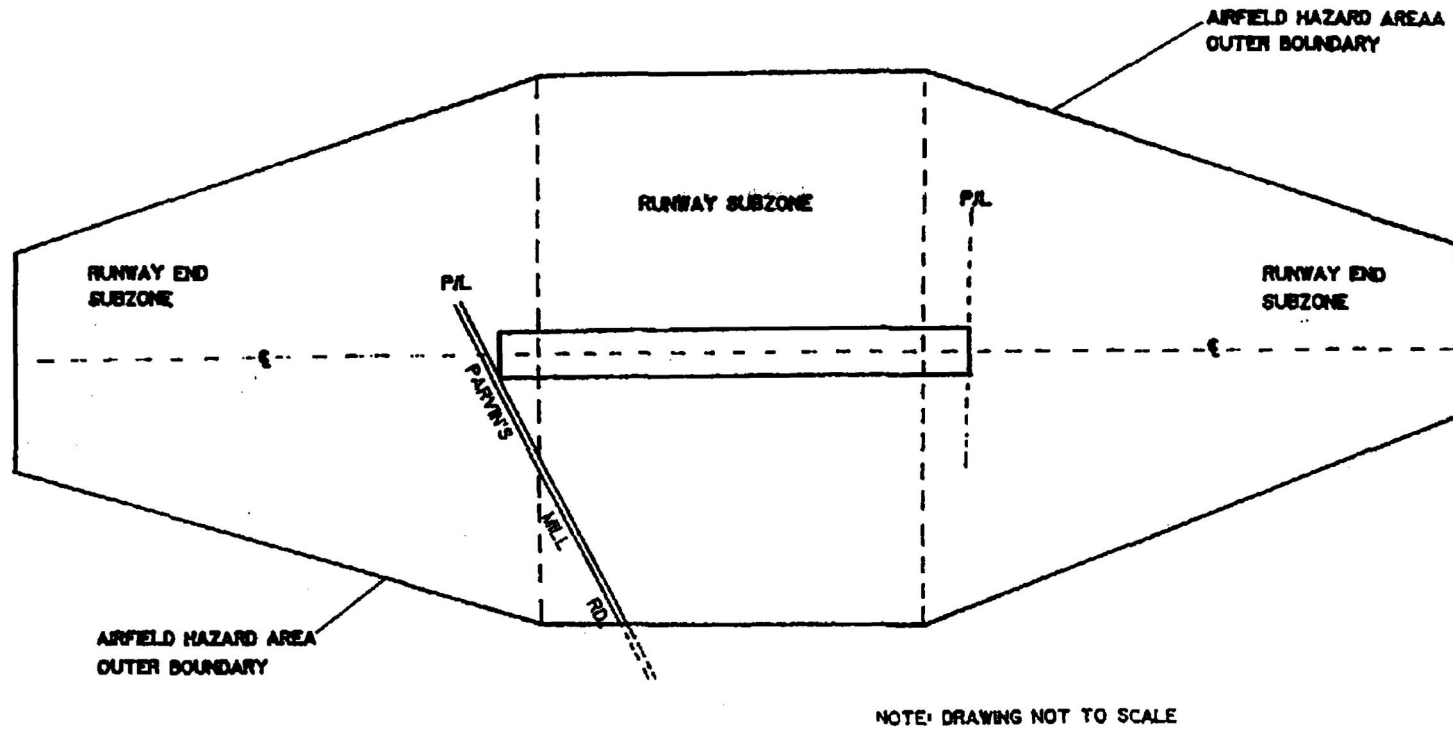
UPPER DEERFIELD CODE

Figure 2
Bucks Airfield Graphic Depiction of the
General Construction of the
Runway End Subzone(s) of an Airfield Hazard Area



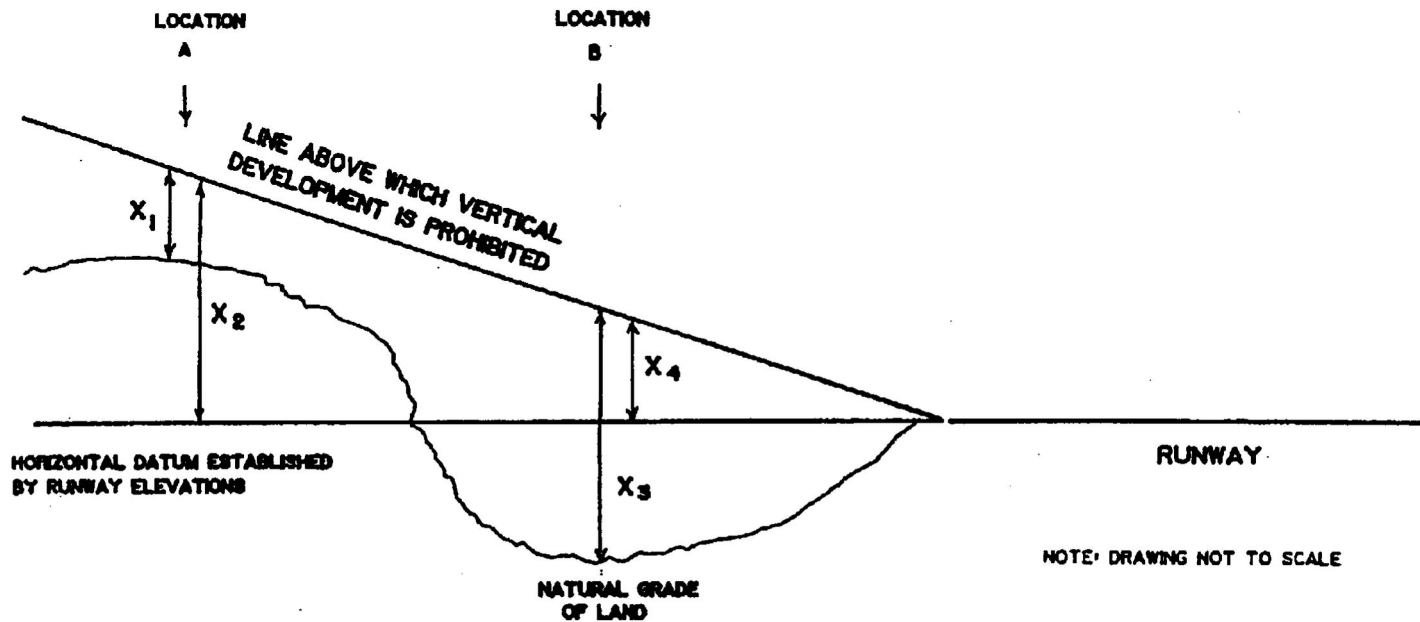
ZONING AND DEVELOPMENT

Figure 3
Bucks Airfield Graphic Depiction of the
General Overall Construction and Outermost Boundaries
of an Airfield Hazard Area



UPPER DEERFIELD CODE

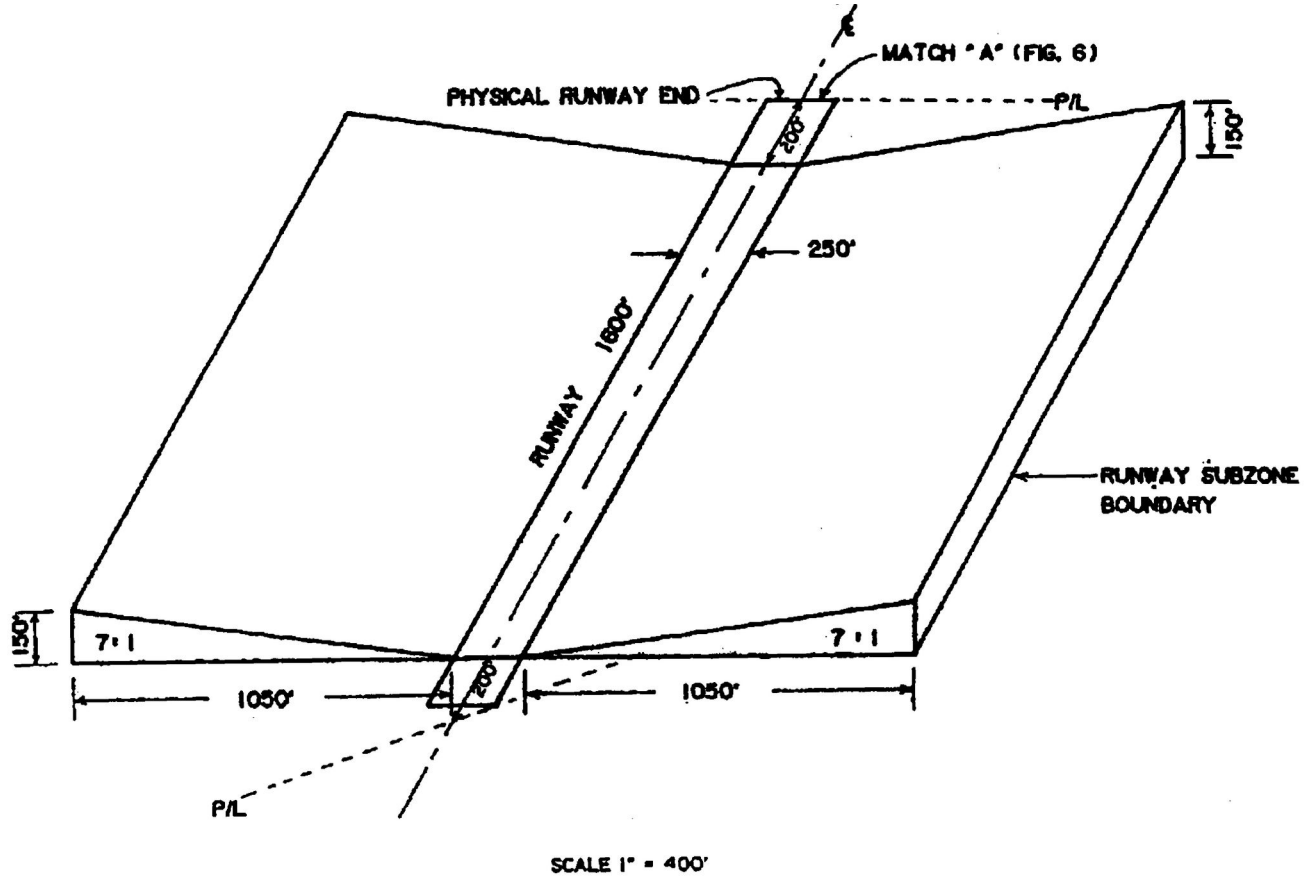
Figure 4
Height Standards of Airfield Hazard Area



THE MINIMUM OBSTRUCTION ORDINANCE STANDARDS RELATE DIRECTLY TO THE HORIZONTAL DATUM ESTABLISHED BY RUNWAY ELEVATIONS AND NOT THE HEIGHT ABOVE THE NATURAL GRADE OF THE LAND. FOR EXAMPLE, AT LOCATION A AN ORDINANCE MAY REFERENCE A HEIGHT RESTRICTION X_2 FEET, BUT AT THAT LOCATION THE DEVELOPABLE HEIGHT RESTRICTION ABOVE THE NATURAL GRADE OF THE LAND IS ACTUALLY X_1 FEET. AT LOCATION B THE ORDINANCE HEIGHT RESTRICTION MAY BE X_4 FEET BUT THE DEVELOPABLE HEIGHT RESTRICTION MAY BE X_3 FEET.

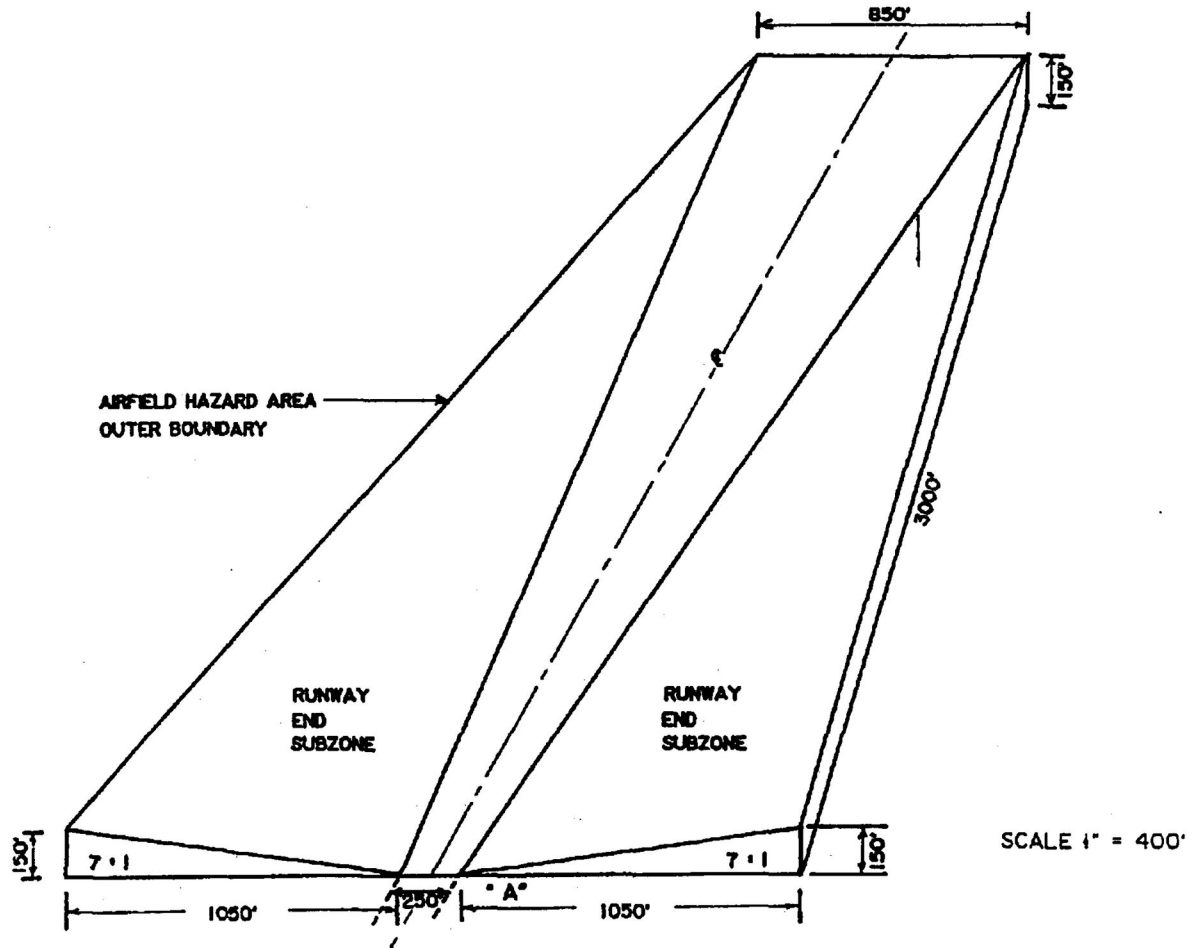
ZONING AND DEVELOPMENT

Figure 5
Vertical and Horizontal Planes of
Runway Subzone of the Bucks Airfield Hazard Area



UPPER DEERFIELD CODE

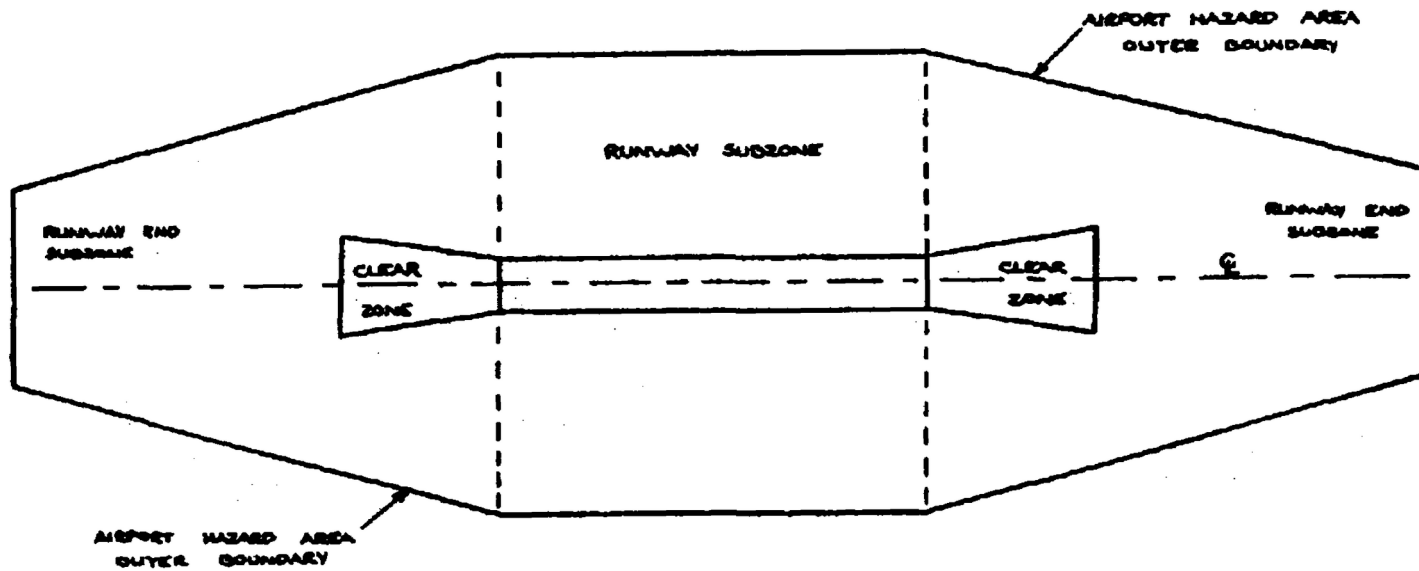
Figure 6
Vertical and Horizontal Planes of
Runway End Subzone of the Bucks Airfield Hazard Area



ZONING AND DEVELOPMENT

Figure 7
Bucks Airfield: Graphic Depiction of the Clear Zone

FOR PURPOSES OF GRAPHIC
CLARITY, NOT ALL PORTIONS
OF THIS DRAWING ARE NECESSARILY
TO THE SAME SCALE.



GRAPHIC DEPICTION OF THE CLEAR ZONE
DIMENSION: INNER WIDTH 250 FEET
OUTER WIDTH 450 FEET
LENGTH 1000 FEET