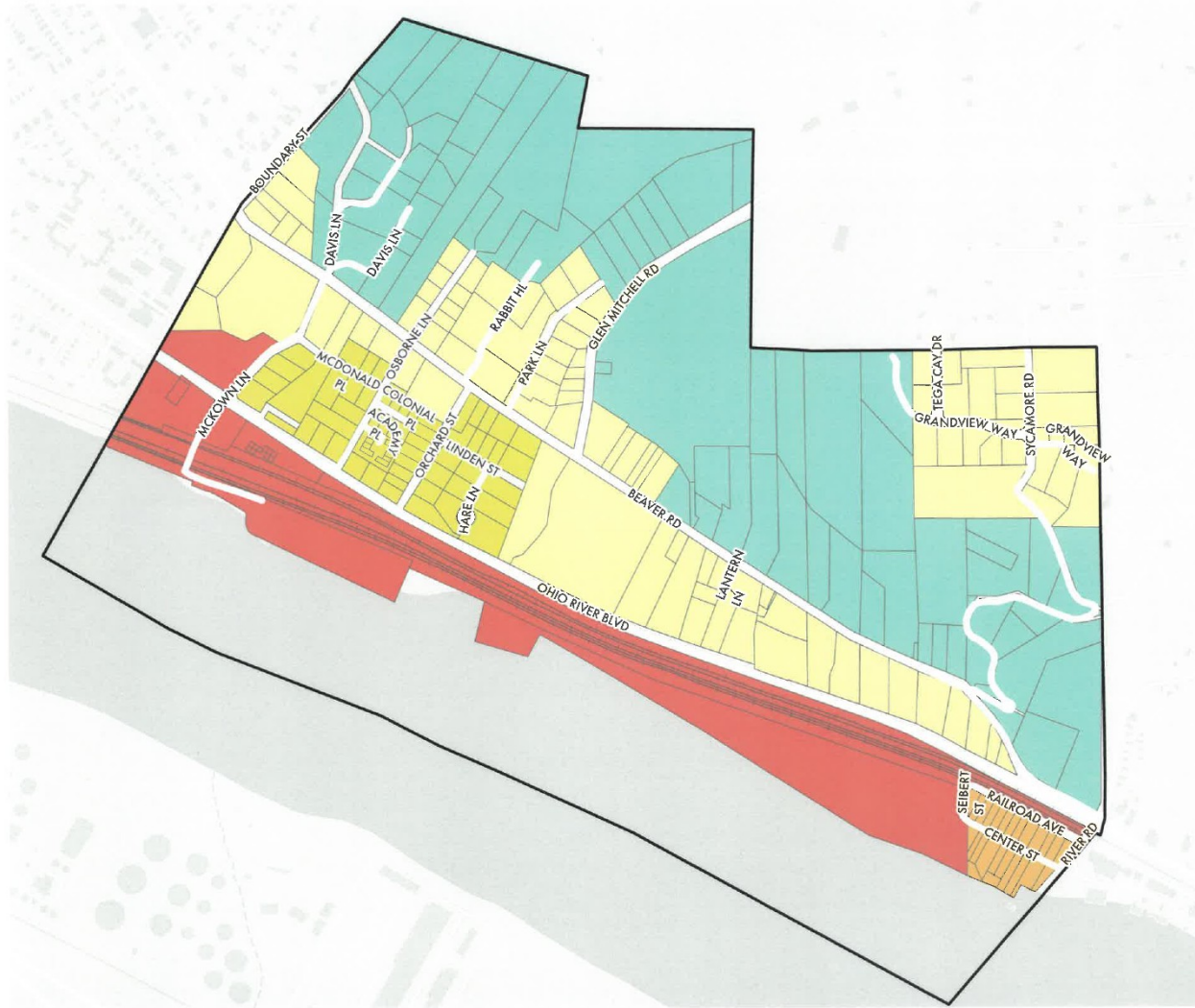


# ZONING

## 155 Attachment 1

### Borough of Glen Osborne [Amended 11-21-2023 by Ord. No. 429]



## GLEN OSBORNE BOROUGH ZONING MAP


Allegheny County, Pennsylvania

### Legend

- Glen Osborne Borough Boundary
- Railroad

### Zoning Districts

- R-1 Low Density Residential
- R-2 Moderate Density Residential
- R-3 Suburban Density Residential
- R-4 Urban Density Residential
- C-1 Commercial






GLEN OSBORNE CODE

# GLEN OSBORNE BOROUGH ZONING MAP

## Natural Resource Protection Overlay

Allegheny County, Pennsylvania

### Legend

-  Glen Osborne Borough Boundary
-  Railroad
-  Natural Resource Protection Overlay




0 0.06 0.12 Miles

N

Mapping derived from Esri Community Maps Contributors, County of Allegheny, data.pa.gov, West Virginia GIS, © OpenStreetMap, Microsoft, Esri, HERE, Garmin, SafeGraph, GeoTechnologies, Inc, METI/NASA, USGS, EPA, NPS, US Census Bureau, USDA

10/3/2023 P:\0097\009763\_0425\GIS\



# ZONING

## GLEN OSBORNE BOROUGH ZONING MAP

### Flood and Neighborhood Protection Overlays

Allegheny County, Pennsylvania

#### Legend

- Glen Osborne Borough Boundary
- Railroad
- ▨ Flood Hazard District Overlay
- ▨ Neighborhood Protection Overlay East
- ▨ Neighborhood Protection Overlay West



North arrow pointing up.

Scale bar: 0, 0.06, 0.12 Miles

Mapping derived from Esri Community Maps Contributors, County of Allegheny, data.pa.gov, West Virginia GIS, © OpenStreetMap, Microsoft, Esri, HERE, Garmin, SafeGraph, Geotechnologies, Inc, METI/NASA, USGS, EPA, NPS, US Census Bureau, USDA

10/3/2023	P:\0097\009763_0425\GIS\
-----------	--------------------------