

LAND USE AND DEVELOPMENT

Diagram 1

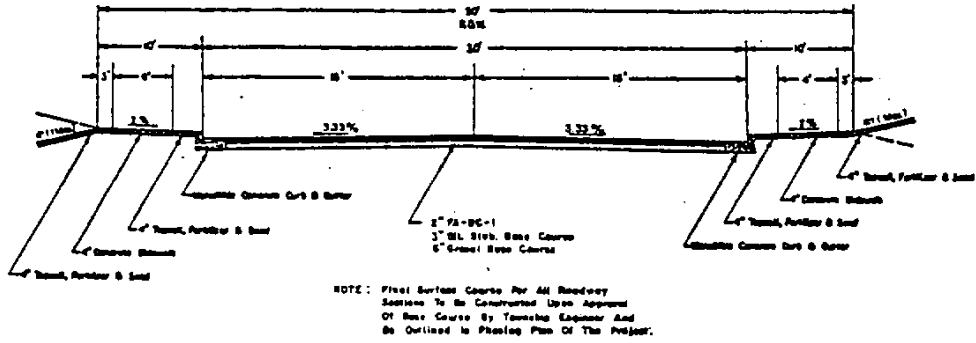


DIAGRAM # 1

Township Of Hamilton  
 Atlantic County New Jersey  


---

 Typical Section  
 Local Street  


---

REVISED - 1-22-01

Sheet \_\_\_ Of \_\_\_



LAND USE AND DEVELOPMENT

Diagram 2

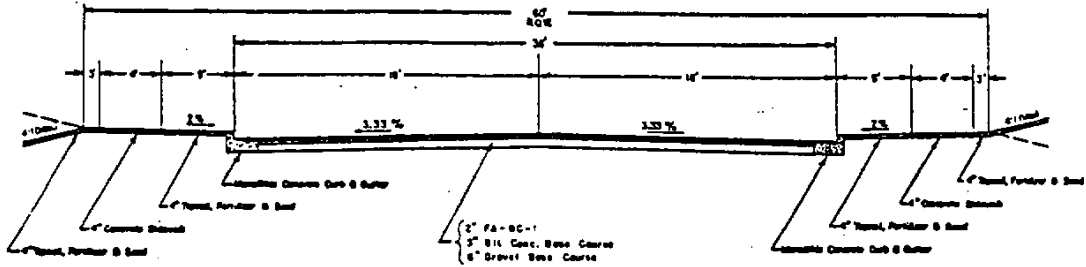


DIAGRAM # 2

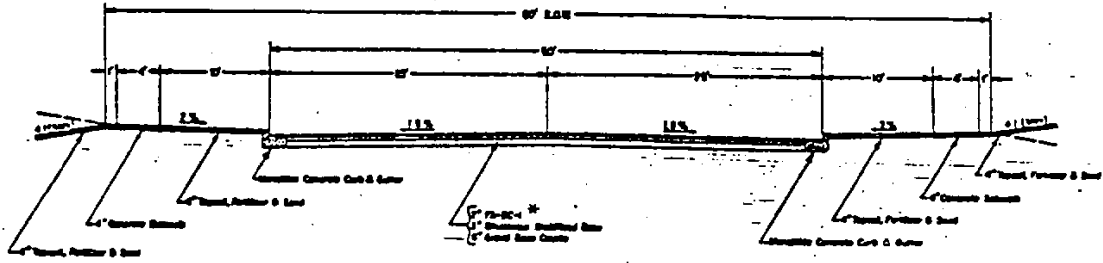
Township Of Hamilton  
Atlantic County New Jersey  
Typical Section  
Minor Collector Street

Sheet \_\_\_ of \_\_\_



LAND USE AND DEVELOPMENT

Diagram 3



\* PAVING THICKNESSES SHOWN ARE MINIMUM. PAVEMENT DESIGN MAY VARY BASED ON ACTUAL SITE CONDITIONS, VOLUME AND TYPE OF TRAFFIC FORECAST IN TRAFFIC STUDIES.

DIAGRAM # 3

Township Of Hamilton  
 Atlantic County New Jersey  
Typical Section  
Major Collector Street

REVISED: 1-22-03

Sheet \_\_\_\_ Of \_\_\_\_



LAND USE AND DEVELOPMENT

Diagram 4

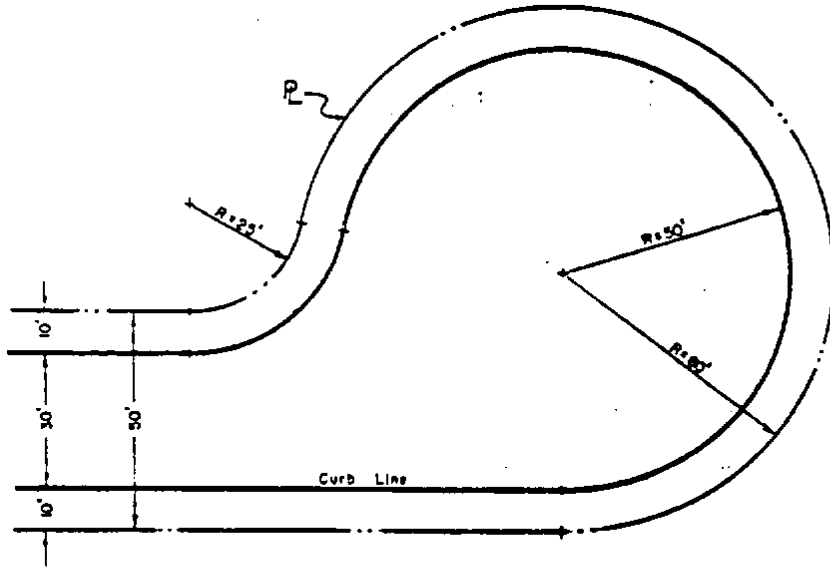


DIAGRAM # 4

Typical Cul-De-Sac  
Scale: 1" = 30'

Township Of Hamilton  
Atlantic County New Jersey

Typical Cul-De-Sac

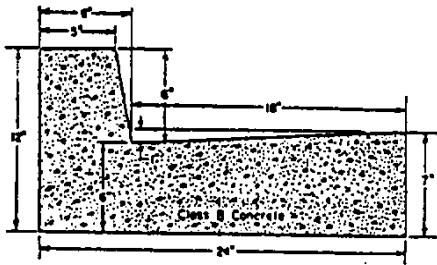
DATE: 1-22-81

Sheet \_\_\_ of \_\_\_

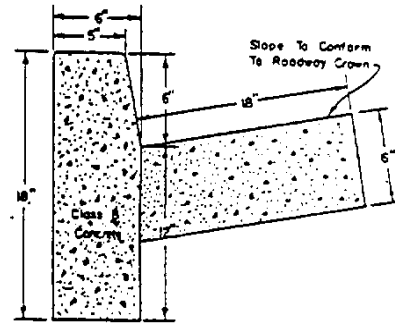


LAND USE AND DEVELOPMENT

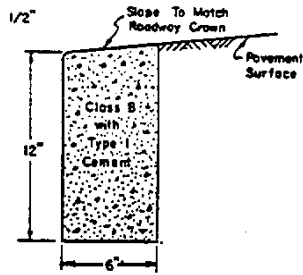
Diagram 5



Monolithic Curb & Gutter



6"x18" Concrete Curb & Gutter  
(Optional - In Place Of Monolithic Curb)



Concrete Header Detail  
(Required For All Curb Waivers)

DIAGRAM # 5

Township Of Hamilton  
Atlantic County New Jersey

Standard Details  
Curb & Gutter

REVISED: 1-22-04

Sheet 01







# LAND USE AND DEVELOPMENT

## Diagram 7

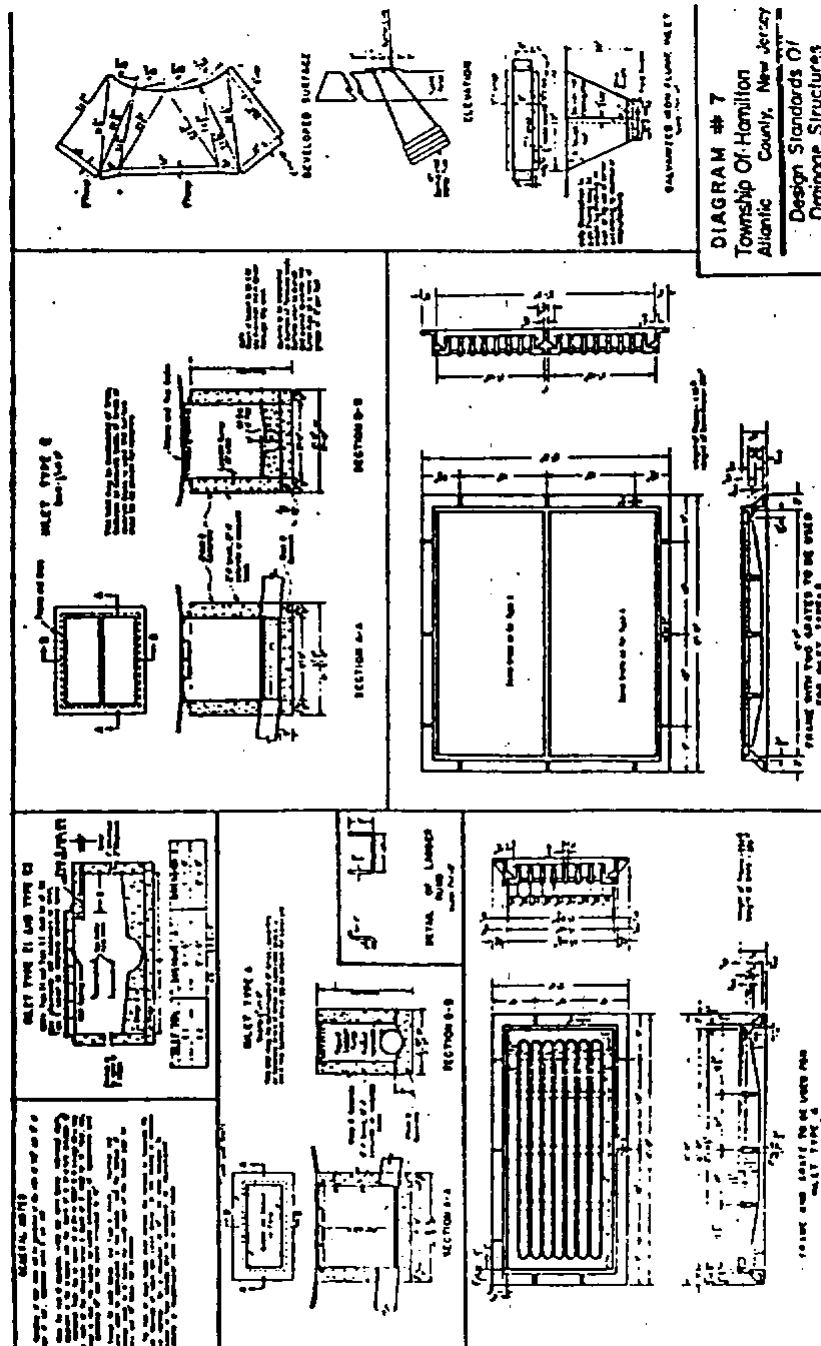
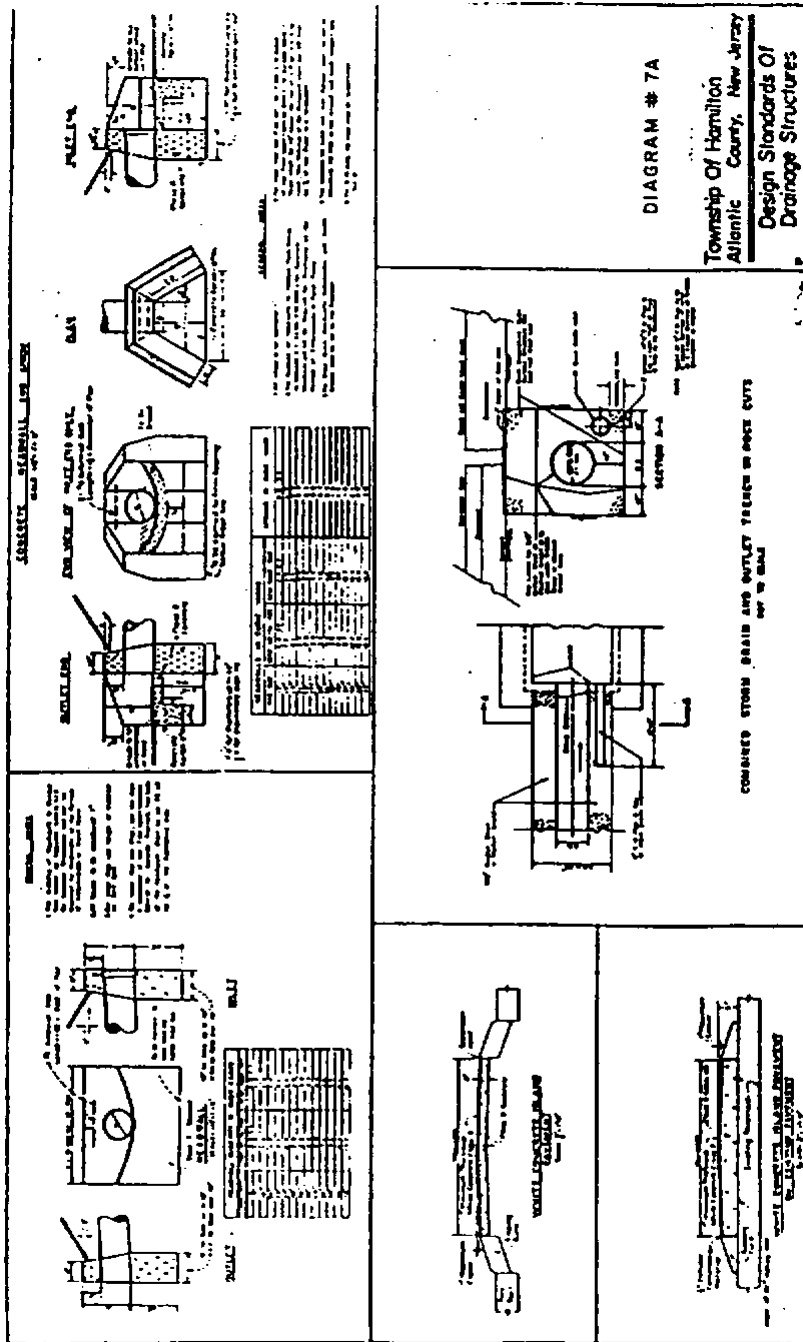


DIAGRAM # 7  
Township Of Hamilton  
Atlantic County, New Jersey  
Design Standards Of  
Drainage Structures



# LAND USE AND DEVELOPMENT

## Diagram 7A





# LAND USE AND DEVELOPMENT

## Diagram 8

### SIGHT TRIANGLE EASEMENTS

Sight easements shall be dedicated as diagramed below.  
Easements shall be shown on Final Plans, and property  
owners shall be responsible for maintenance of sight impediments.

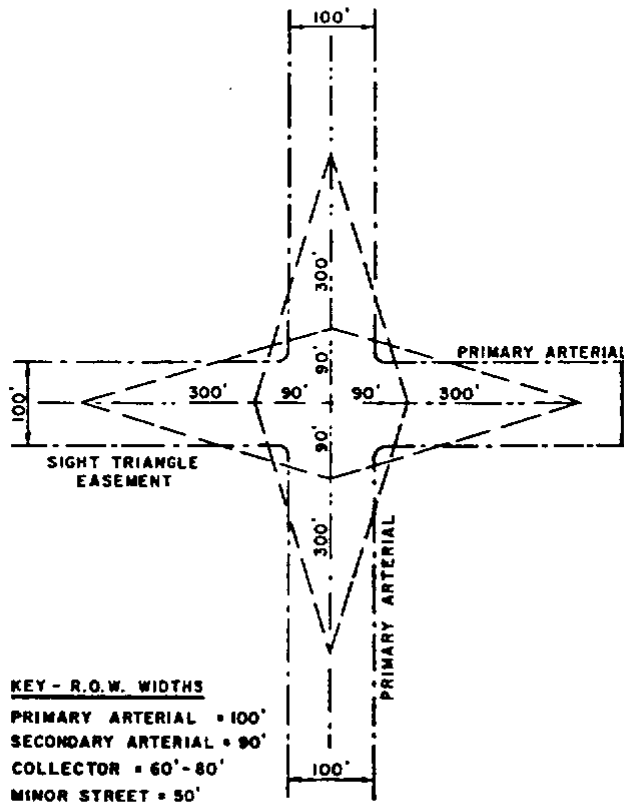
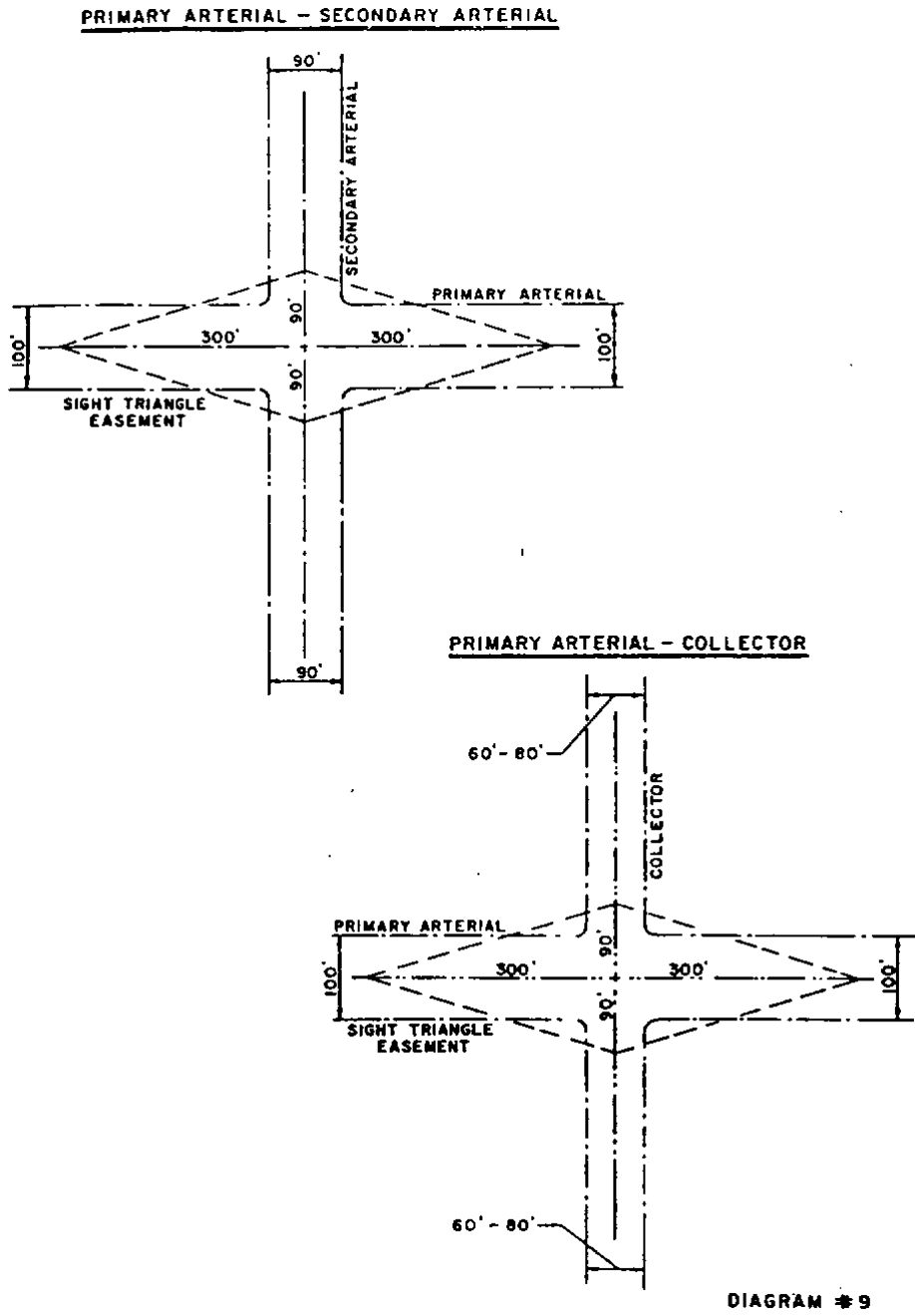


DIAGRAM # 8



LAND USE AND DEVELOPMENT

Diagram 9





LAND USE AND DEVELOPMENT

Diagram 10

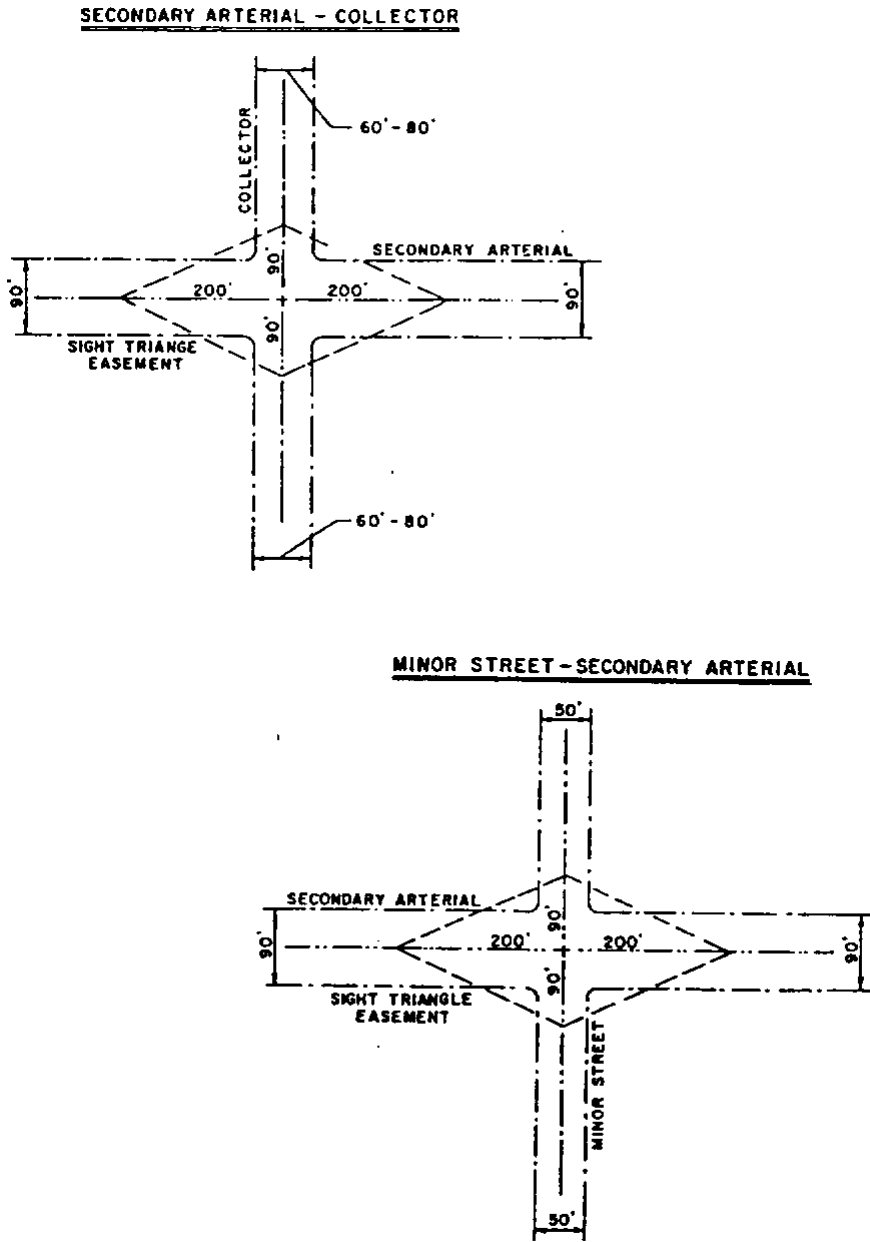


DIAGRAM \* 10



LAND USE AND DEVELOPMENT

Diagram 11

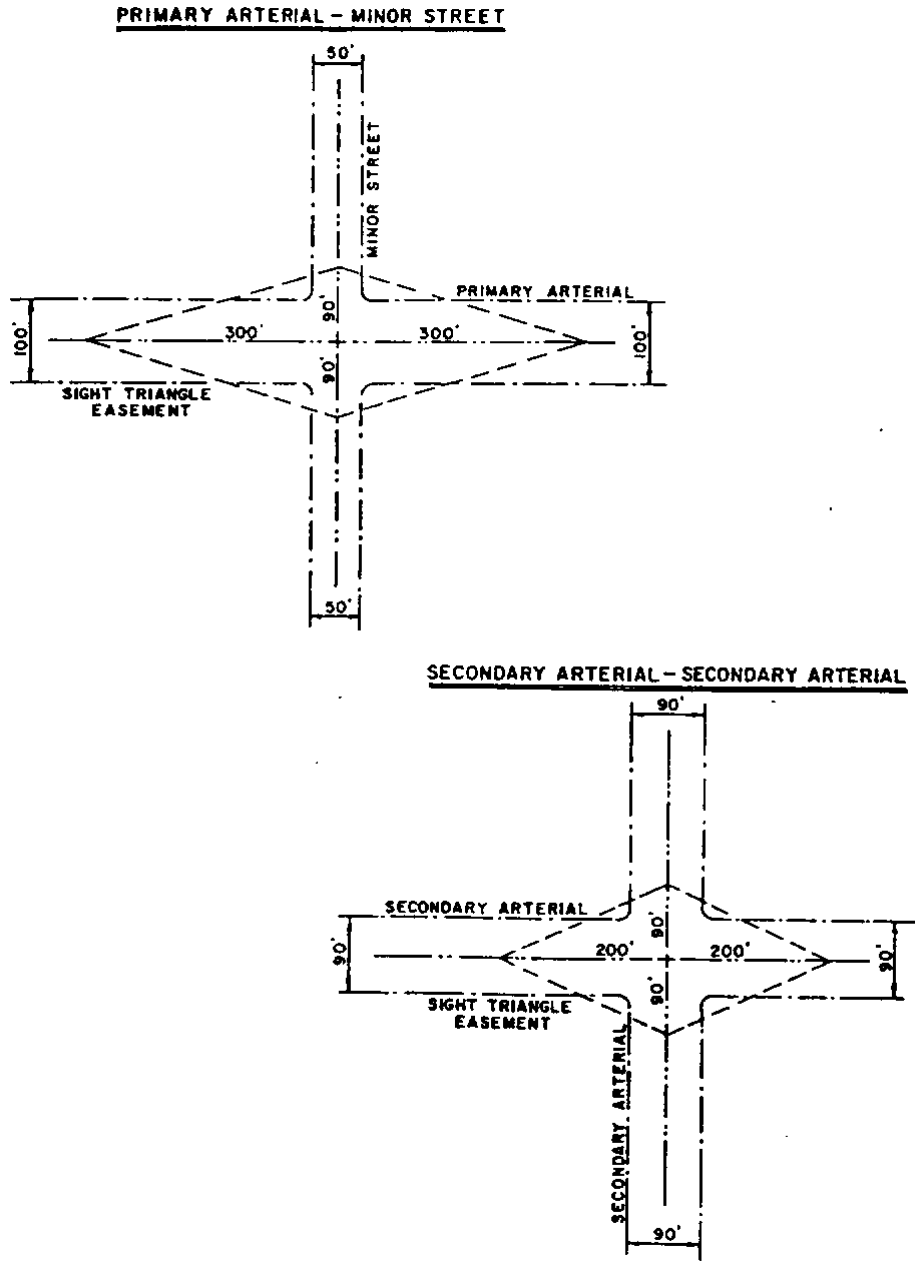


DIAGRAM # 11



LAND USE AND DEVELOPMENT

Diagram 12

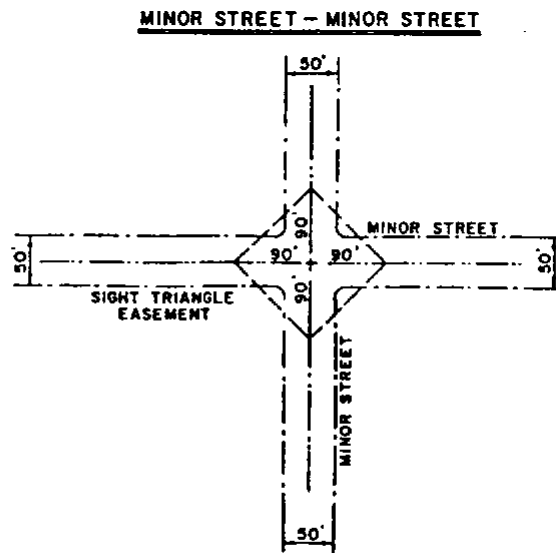
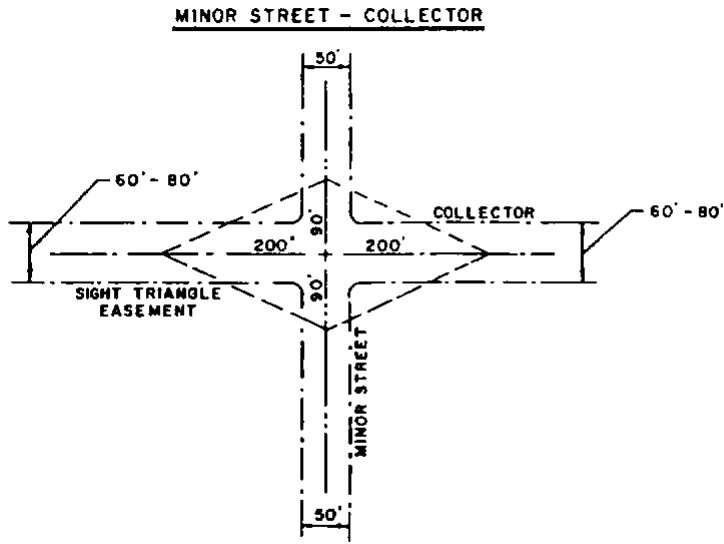


DIAGRAM # 12



LAND USE AND DEVELOPMENT

Diagram 13

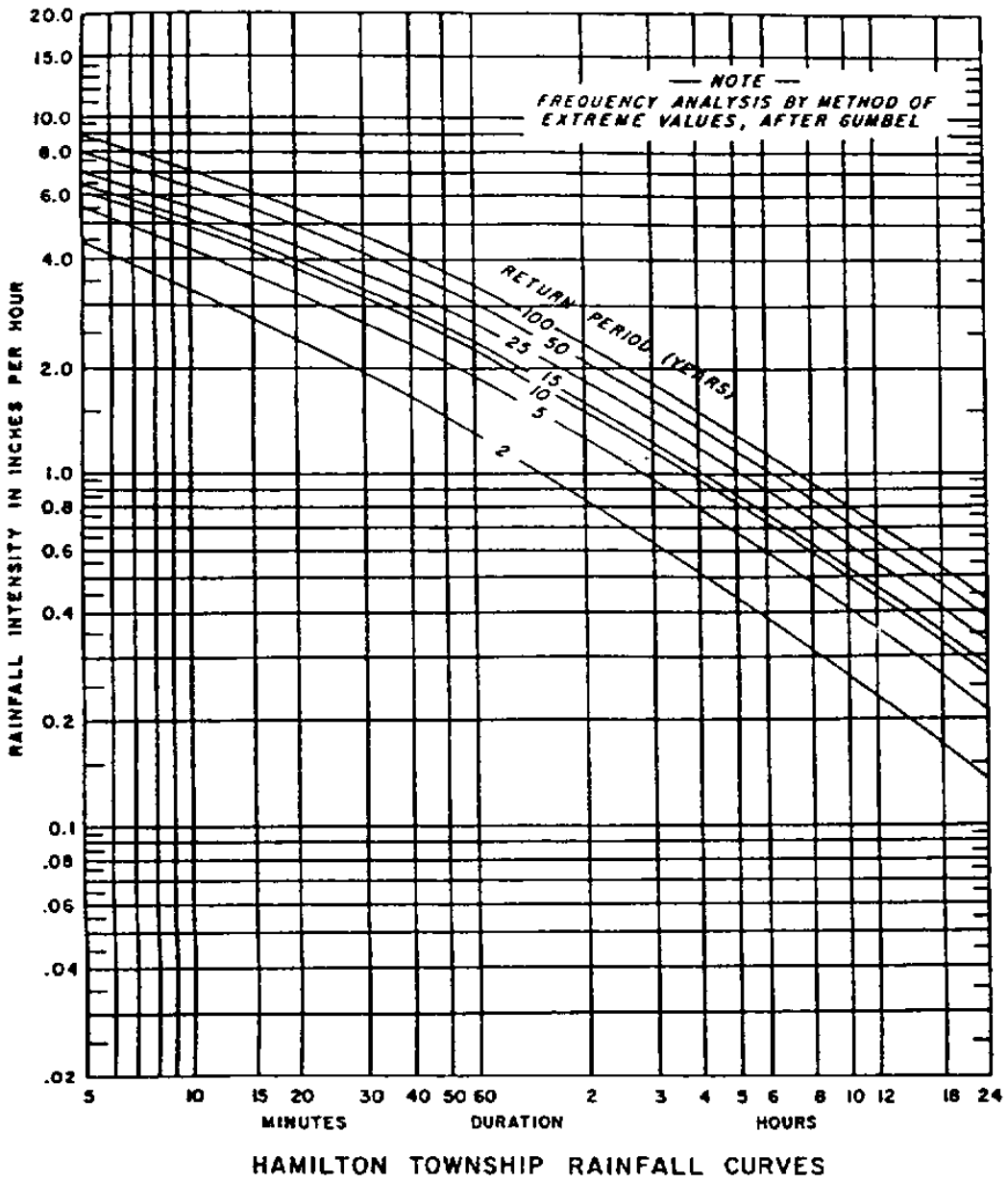
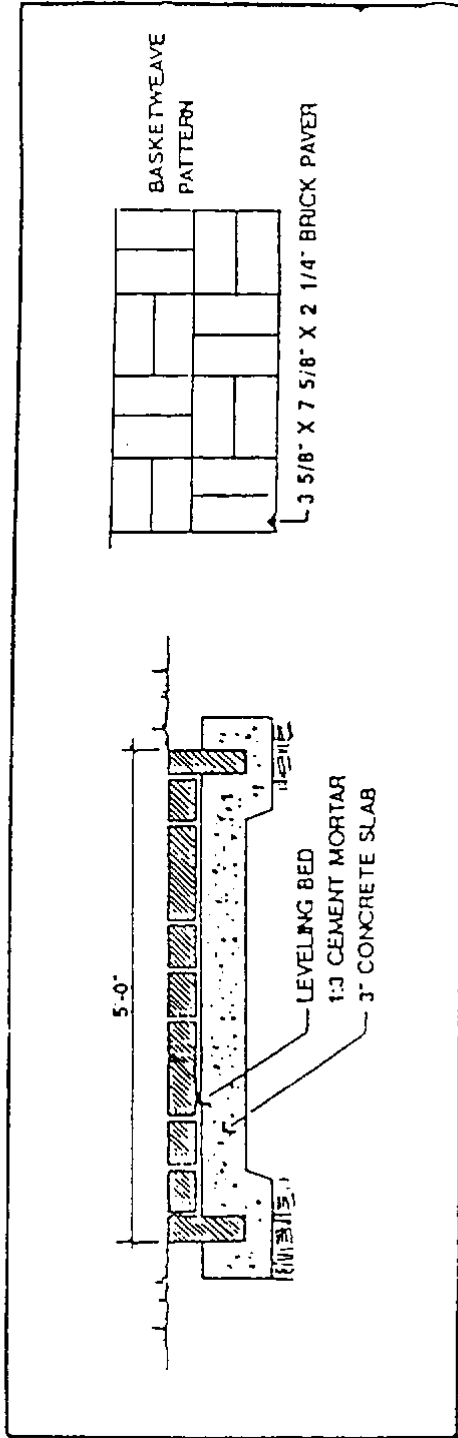




Diagram 14

DIAGRAM 14



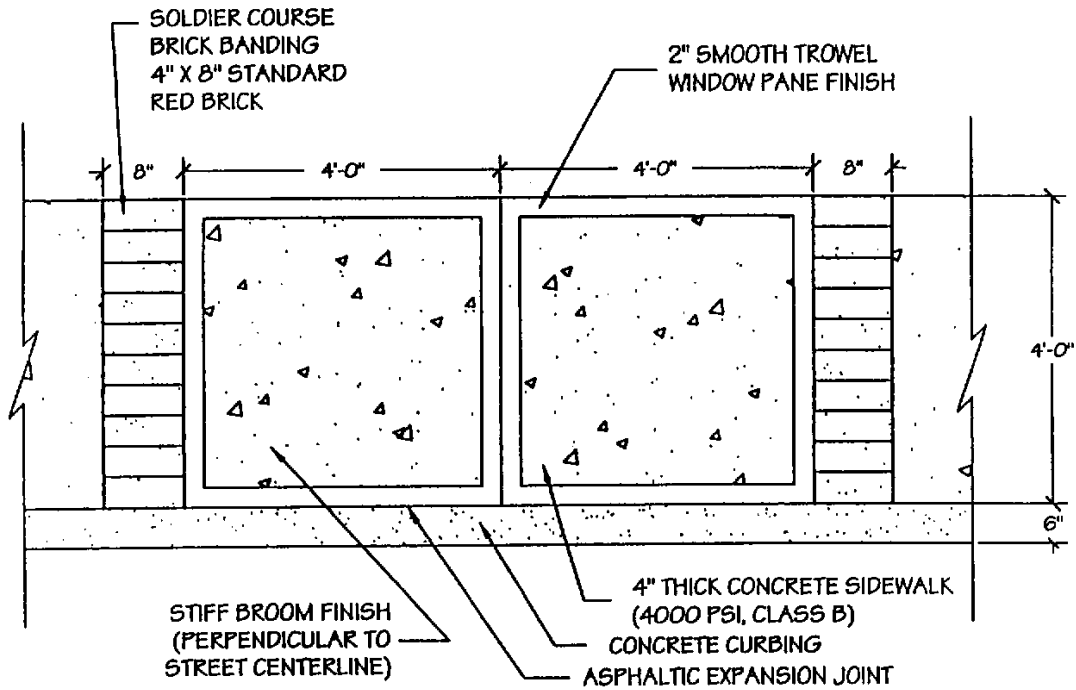
BRICK SIDEWALK DETAIL



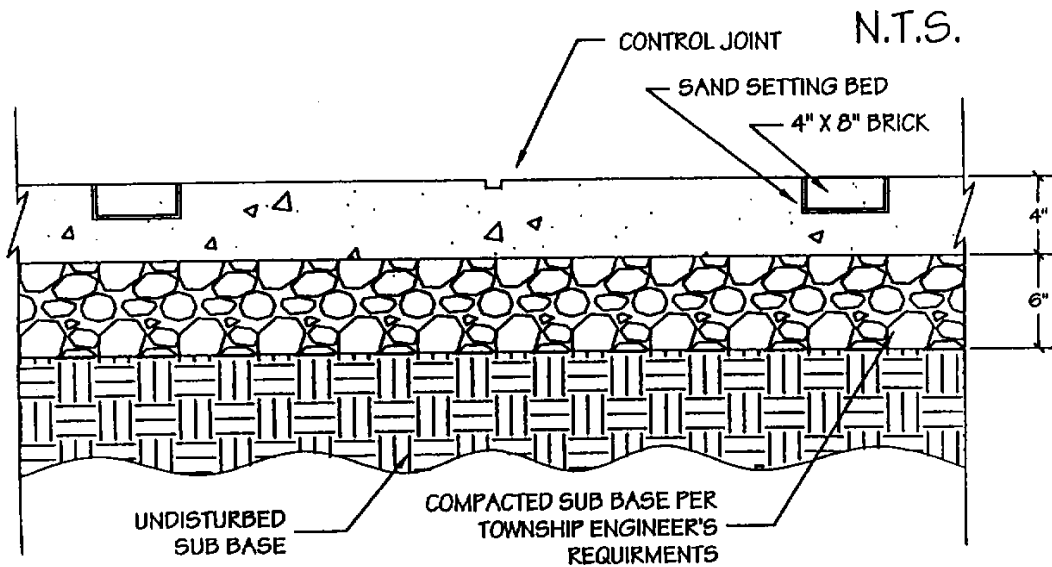
LAND USE AND DEVELOPMENT

Diagram 14a

[Added 4-3-2006 by Ord. No. 1555-2006]



PLAN VIEW



PLAN SECTION

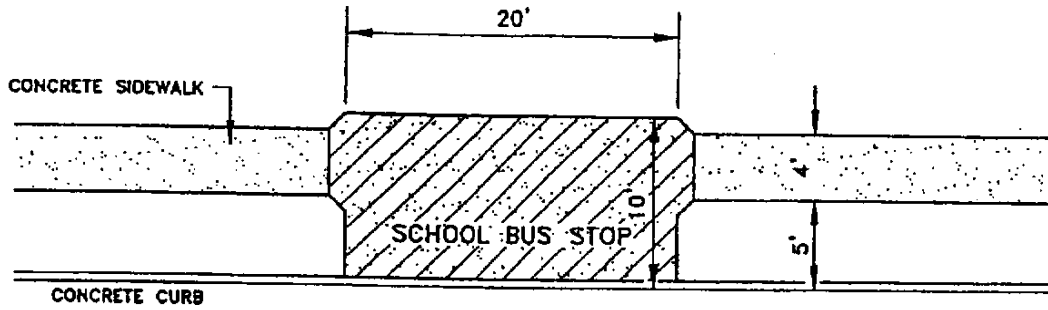
N.T.S.



LAND USE AND DEVELOPMENT

Diagram 15

[Added 5-20-2002 by Ord. No. 1425-2002]



BUS STOP DETAIL

NOT TO SCALE