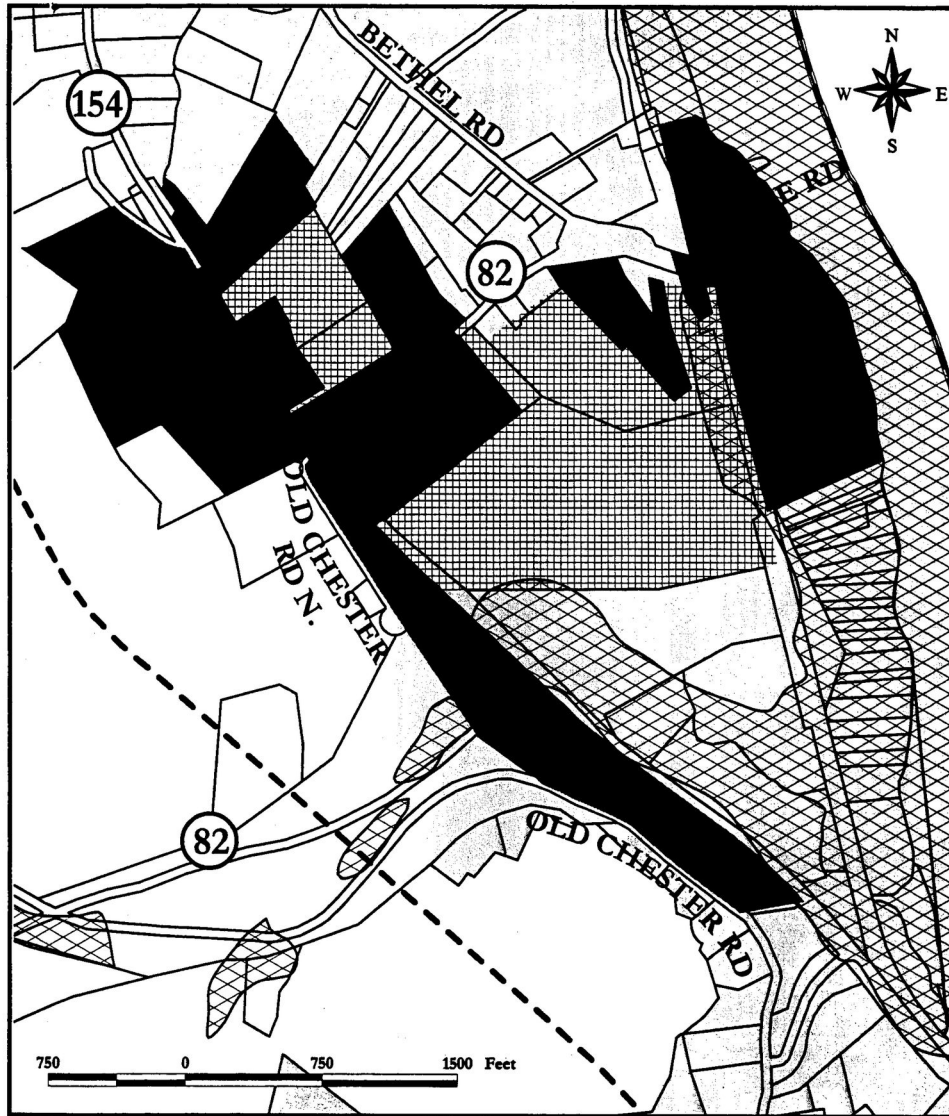


ZONING

270 Attachment 6

Town of Haddam Zoning Inset "A" Map



Parcel No.	Zoning	Use	Effective Date	From	To	Page
4	C-1	Commercial	1/02/2003	I-1 to C-1	49	26
4	C-1	Commercial	1/02/2003	I-1 to C-1	49	27
4	C-1	Commercial	12/01/2004	I-1 to C-1	49	28

Town of Haddam, CT ZONING INSET "A" MAP *(Scale= 1in : 750ft)

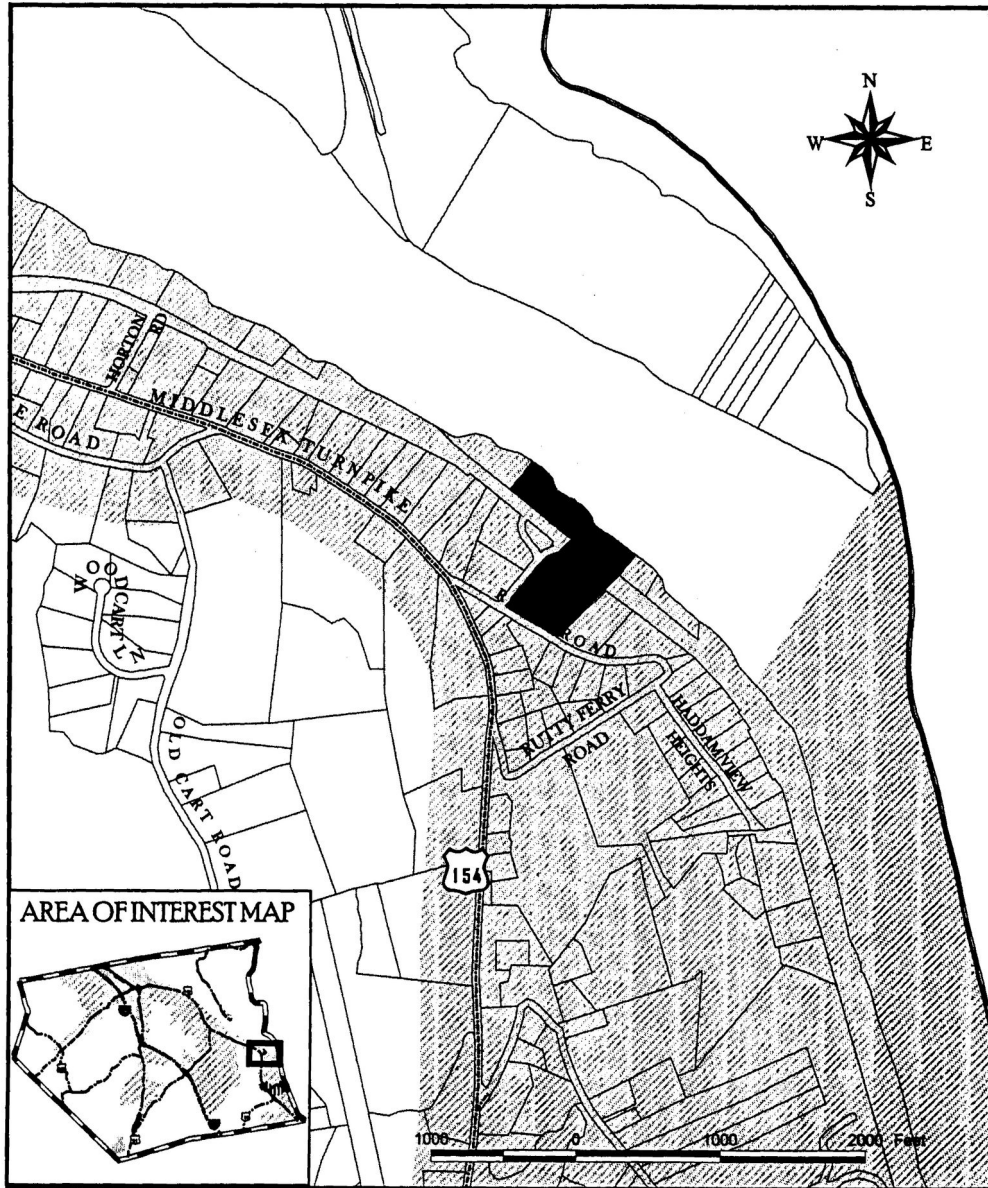
ZONING KEY	
	C-1 (COMMERCIAL)
	I-2 (INDUSTRIAL)
	IND (INDUSTRIAL)
	R-1 (RURAL RESIDENTIAL)
	R-2 (RURAL RESIDENTIAL)
	R-2A (RURAL RESIDENTIAL)
	TOWN BOUNDARY
	FLOODPLAIN
	HADDAM GATEWAY
	PARCELS



File: c:\projects\hd_zoning.apr
Created: November 2004

HADDAM CODE

Zoning Inset Map #1



Town of Haddam, CT
 ZONING INSET MAP #1
 *(Scale= 1in : 1000ft)

ZONING KEY	
	C-1 (COMMERCIAL)
	I-2 (INDUSTRIAL)
	IND (INDUSTRIAL)
	R-1 (RURAL RESIDENTIAL)
	R-2 (RURAL RESIDENTIAL)
	R-2A (RURAL RESIDENTIAL)
	TOWN BOUNDARY
	MAJOR ROADS
	PARCELS

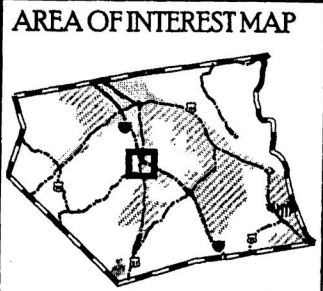
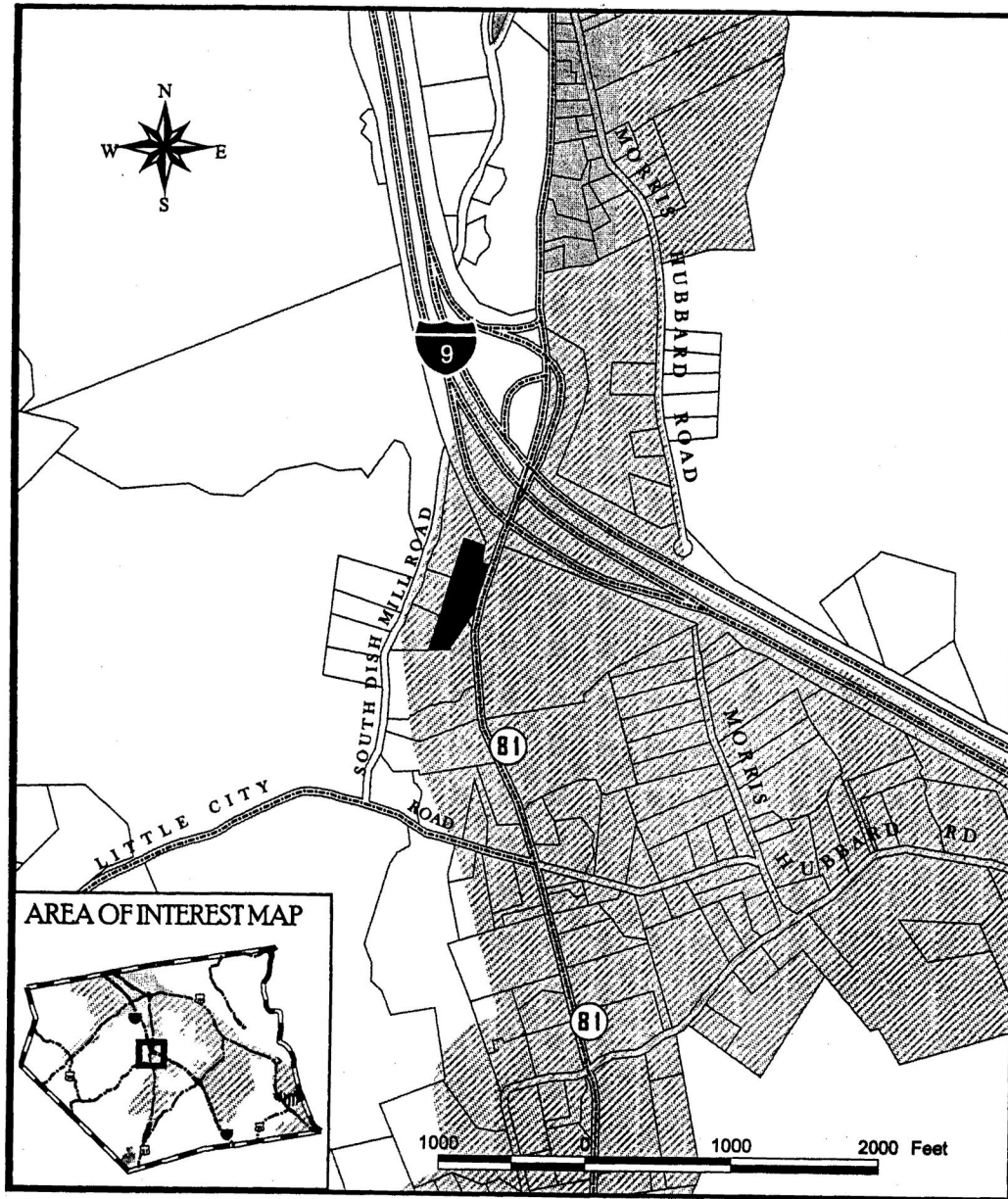
MIDSTATE REGIONAL PLANNING AGENCY
 100 DEKOVEN DRIVE, MIDDLETOWN, CT 06457

PHONE: 860.347.2734 FAX: 860.347.8009
 EMAIL: MRPA@ROBILN.COM

File: c:\arcview\new projects\hd_zoning.apr
 Created: March 2002

ZONING

Zoning Inset Map #2



Town of Haddam, CT
ZONING INSET MAP #2
 *(Scale= 1in:1000ft)

ZONING KEY	
	C-1 (COMMERCIAL)
	I-2 (INDUSTRIAL)
	IND (INDUSTRIAL)
	R-1 (RURAL RESIDENTIAL)
	R-2 (RURAL RESIDENTIAL)
	R-2A (RURAL RESIDENTIAL)
	TOWN BOUNDARY
	MAJOR ROADS
	PARCELS

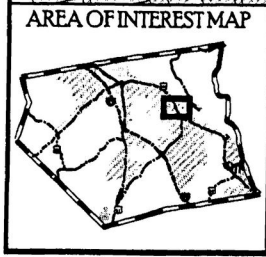
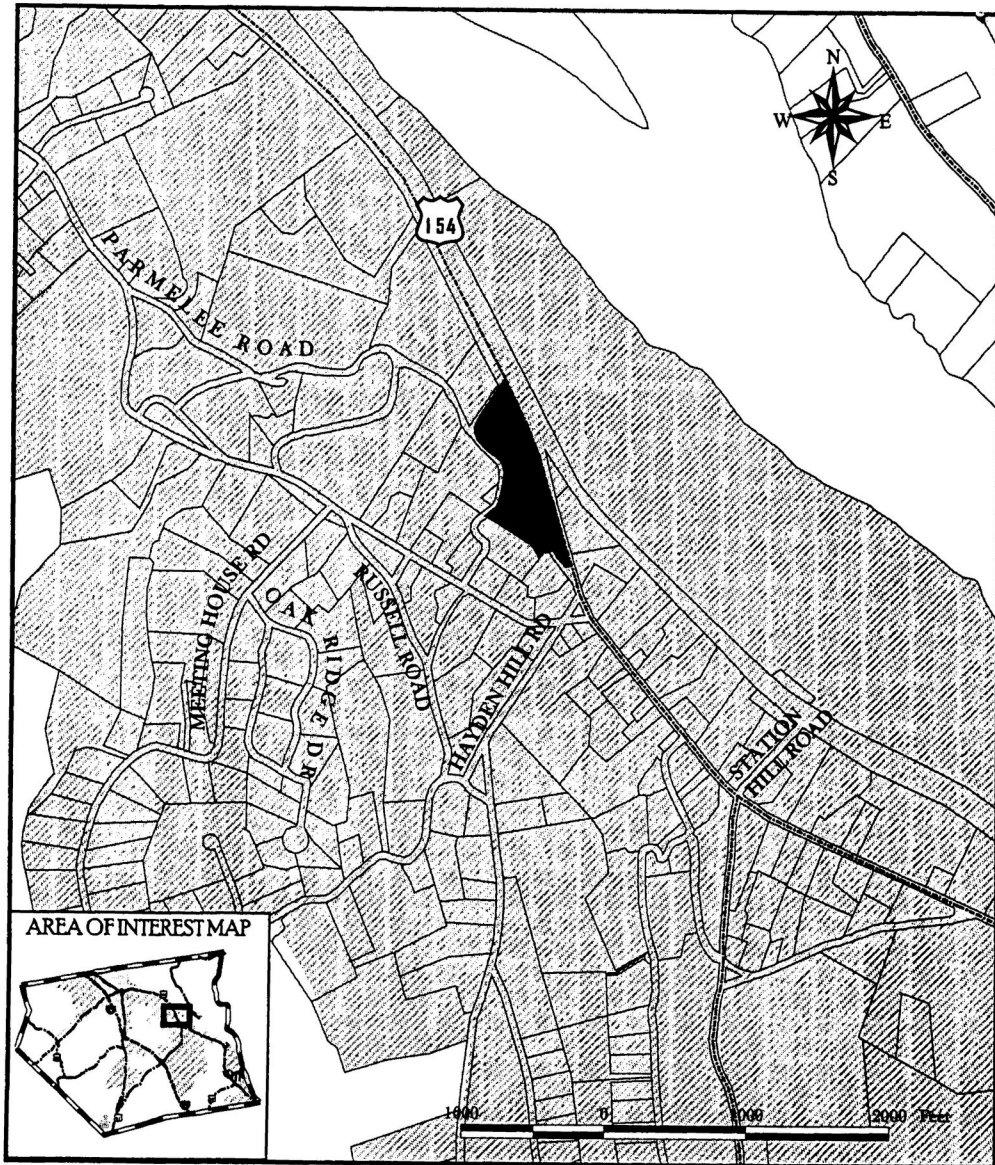
MIDSTATE REGIONAL PLANNING AGENCY
 100 DEKOVEN DRIVE, MIDDLETOWN, CT 06457

PHONE: 860.347.7261 FAX: 860.347.8899
 EMAIL: MRPA@POLICL.COM

File: c:\arcview\new projects\hd_zoning.apr
 Created: March 2002

HADDAM CODE

Zoning Inset "B" Map



Town of Haddam, CT
ZONING INSET "B" MAP
 *(Scale= 1in : 1000ft)

ZONING KEY	
	C-1 (COMMERCIAL)
	I-2 (INDUSTRIAL)
	IND (INDUSTRIAL)
	R-1 (RURAL RESIDENTIAL)
	R-2 (RURAL RESIDENTIAL)
	R-2A (RURAL RESIDENTIAL)
	TOWN BOUNDARY
	MAJOR ROADS
	PARCELS

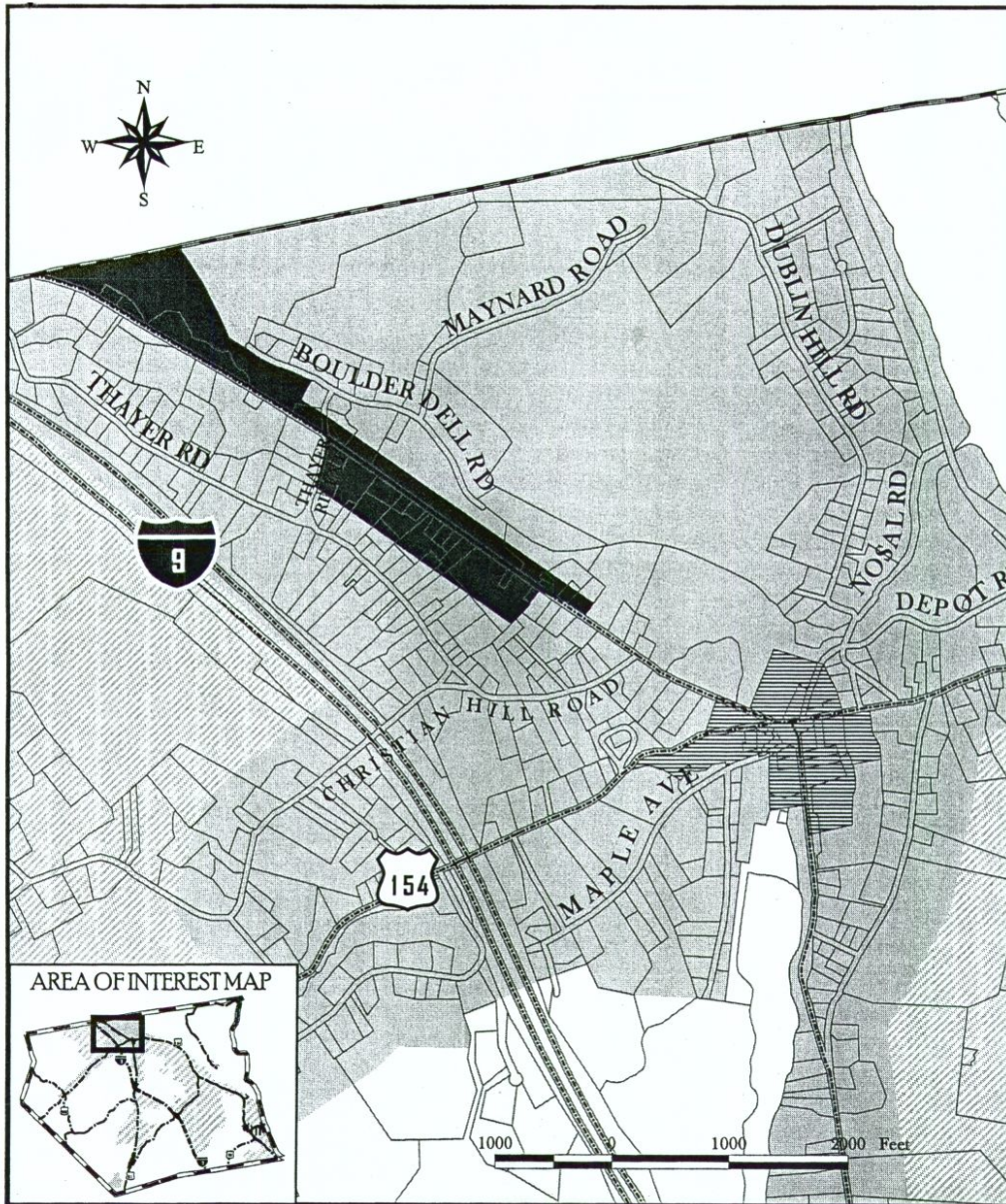
MIDSTATE REGIONAL PLANNING AGENCY
 100 DEKOVEN DRIVE, MIDDLETOWN, CT 06457

PHONE: 860.347.7241 FAX: 860.347.6809
 EMAIL: MRPA@MRPA.CT.COM

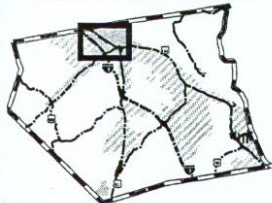
File: c:\arcview\new projects\hd_zoning.apr
 Created: March 2002

ZONING

Zoning Inset "C" and "E" Map



AREA OF INTEREST MAP



Town of Haddam, CT
ZONING INSETS
"C" & "E" MAP
 *(Scale= 1in:1250ft)

ZONING KEY	
	C-1 (COMMERCIAL)
	I-2 (INDUSTRIAL)
	IND (INDUSTRIAL)
	R-1 (RURAL RESIDENTIAL)
	R-2 (RURAL RESIDENTIAL)
	R-2A (RURAL RESIDENTIAL)
	HVD (HIGGANUM VILLAGE DISTRICT)
	TOWN BOUNDARY
	MAJOR ROADS
	PARCELS

MIDSTATE REGIONAL PLANNING AGENCY
 100 DEKOVEN DRIVE, MIDDLETOWN, CT 06457

PHONE: 860.347.7284 FAX: 860.347.6009
 EMAIL: MR.PAMPOR@RCN.COM

File: c:\arcview\new projects\hd_zoning.apr
 Created: March 2002

HADDAM CODE

Zoning Inset "D" Map



Code	Name	Date	Change	Map #	Loc.
1	R-2A	Rural Resident	12/16/02	R-2 to R-2A	60/11



Town of Haddam, CT
ZONING INSET "D" MAP
 *(Scale= 1in : 1000ft)

ZONING KEY

- C-1 (COMMERCIAL)
- I-2 (INDUSTRIAL)
- IND (INDUSTRIAL)
- ▨ R-1 (RURAL RESIDENTIAL)
- ▨ R-2 (RURAL RESIDENTIAL)
- ▨ R-2A (RURAL RESIDENTIAL)
- TOWN BOUNDARY
- MAJOR ROADS
- ▭ PARCELS
- WATERSHED BOUNDARY
- ▨ FLOODPLAIN
- ▨ AQUIFER ZONES



File: c:\hd_zoning.apr
 Created: January 14, 2003