

ZONING

275 Attachment 19

Town of Bedford

Figure 13
Buffer Zone Planting Diagrams

Figure 13A Building Height and Buffer Width

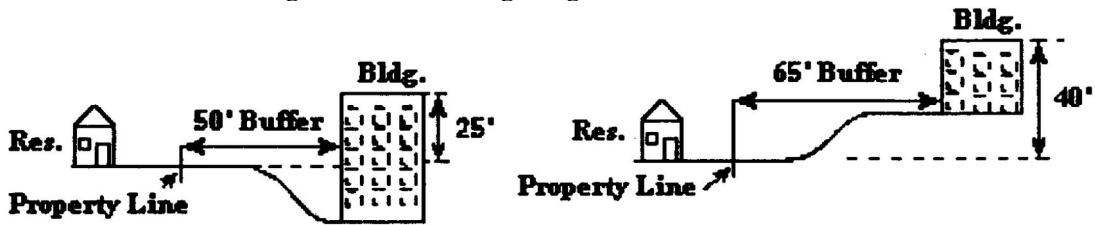


Figure 13B Tree Planting Detail - Plan View (Parallel Rows)

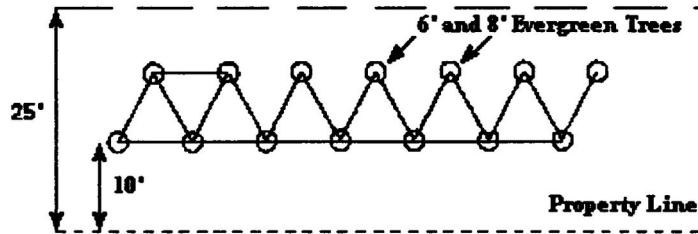


Figure 13C Tree Planting Detail - Plan View (Broken Rows)

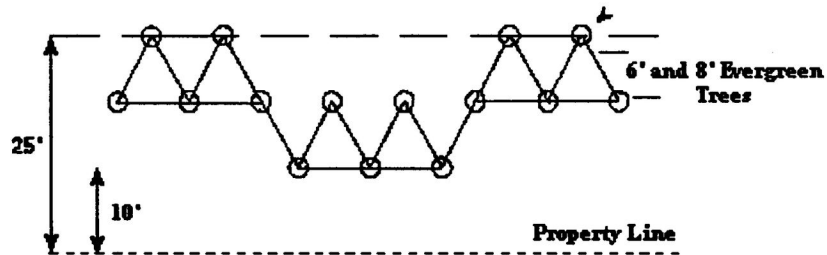
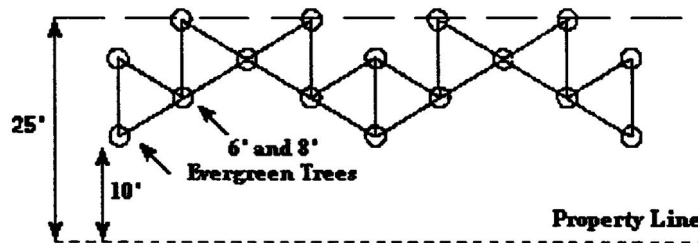


Figure 13D Tree Planting Detail - Plan View (Serpentine Rows)



Note: All trees spaced 10 feet on center.

