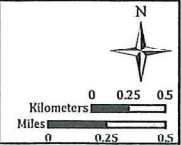


# Water Resource Districts

- Public Water Supply
- DEP Approved Interim
- Wellhead Protection Areas (IWPA)\*
- DEP Approved Zone I\*

- DEP Approved Zone II\*
- Parcel
- Municipal Boundary

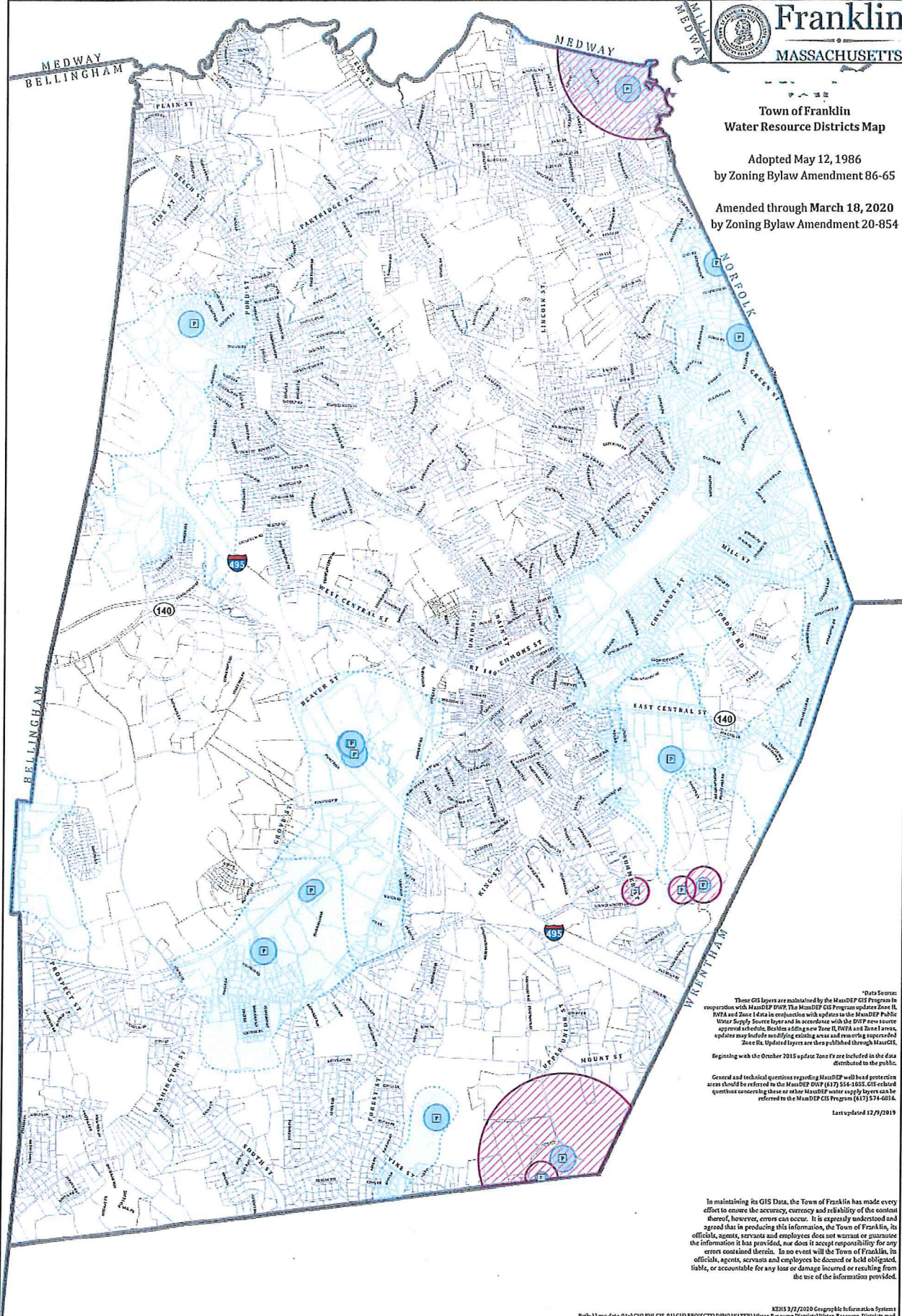


**Franklin**  
MASSACHUSETTS

Town of Franklin  
Water Resource Districts Map

Adopted May 12, 1986  
by Zoning Bylaw Amendment 86-65

Amended through March 18, 2020  
by Zoning Bylaw Amendment 20-854



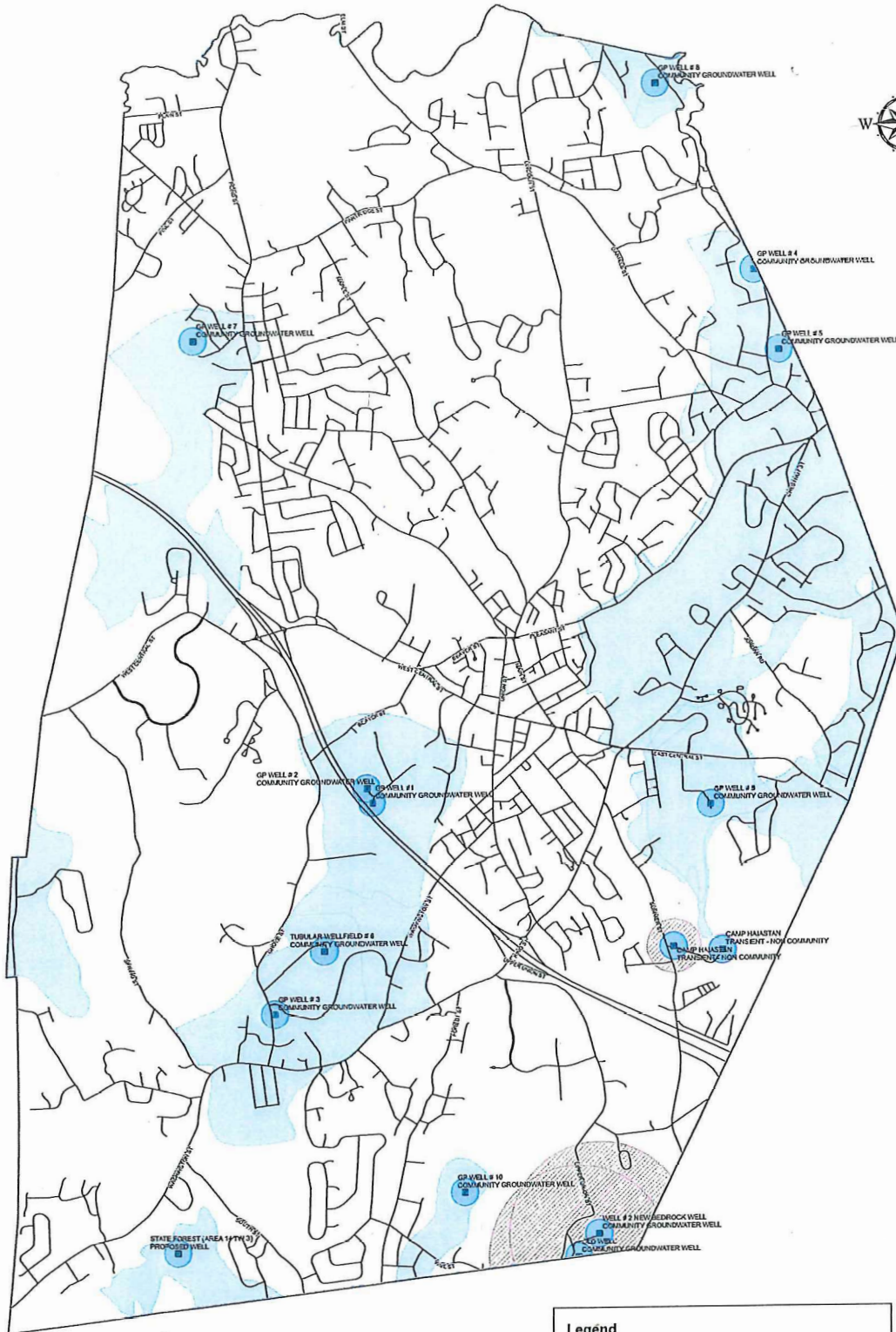
\*Data Source:  
These GIS layers are maintained by the MassDEP GIS Program in cooperation with MassDEP DWP. The MassDEP GIS Program updates Zone II, IWPA and Zone I data in conjunction with updates to the MassDEP Public Water Supply Source layer and in accordance with the DEP's new source approval schedule. Besides adding new Zone II, IWPA and Zone I areas, updates may include modifying existing areas and removing superseded Zone II. Updated layers are then published through MassGIS.  
Beginning with the October 2015 update, Zone I's are included in the data distributed to the public.  
General and technical questions regarding MassDEP wellhead protection areas should be referred to the MassDEP DWP (617) 556-1055. GIS-related questions concerning these or other MassDEP water supply layers can be referred to the MassDEP GIS Program (617) 574-6036.  
Last updated 12/9/2019

In maintaining its GIS Data, the Town of Franklin has made every effort to ensure the accuracy, currency and reliability of the content thereof; however, errors can occur. It is expressly understood and agreed that in producing this information, the Town of Franklin, its officials, agents, servants and employees does not warrant or guarantee the information it has provided, nor does it accept responsibility for any errors contained therein. In no event will the Town of Franklin, its officials, agents, servants and employees be deemed or held obligated, liable, or accountable for any loss or damage incurred or resulting from the use of the information provided.

# Town of Franklin Water Resource Districts

Dated: MARCH 28, 2008

Attachment B  
Existing Town of Franklin  
Water Resource Districts Map



**Legend**

- Public Water Supply Wellhead Location
- DEP Approved ZONE 1
- DEP Approved ZONE 2 & Submitted for Approval DEP Zone 2
- DEP Approved Interim Wellhead Protection Areas (IWPA)



Produced By:  
Town of Franklin GIS



MAP SCALE  
1:17,000