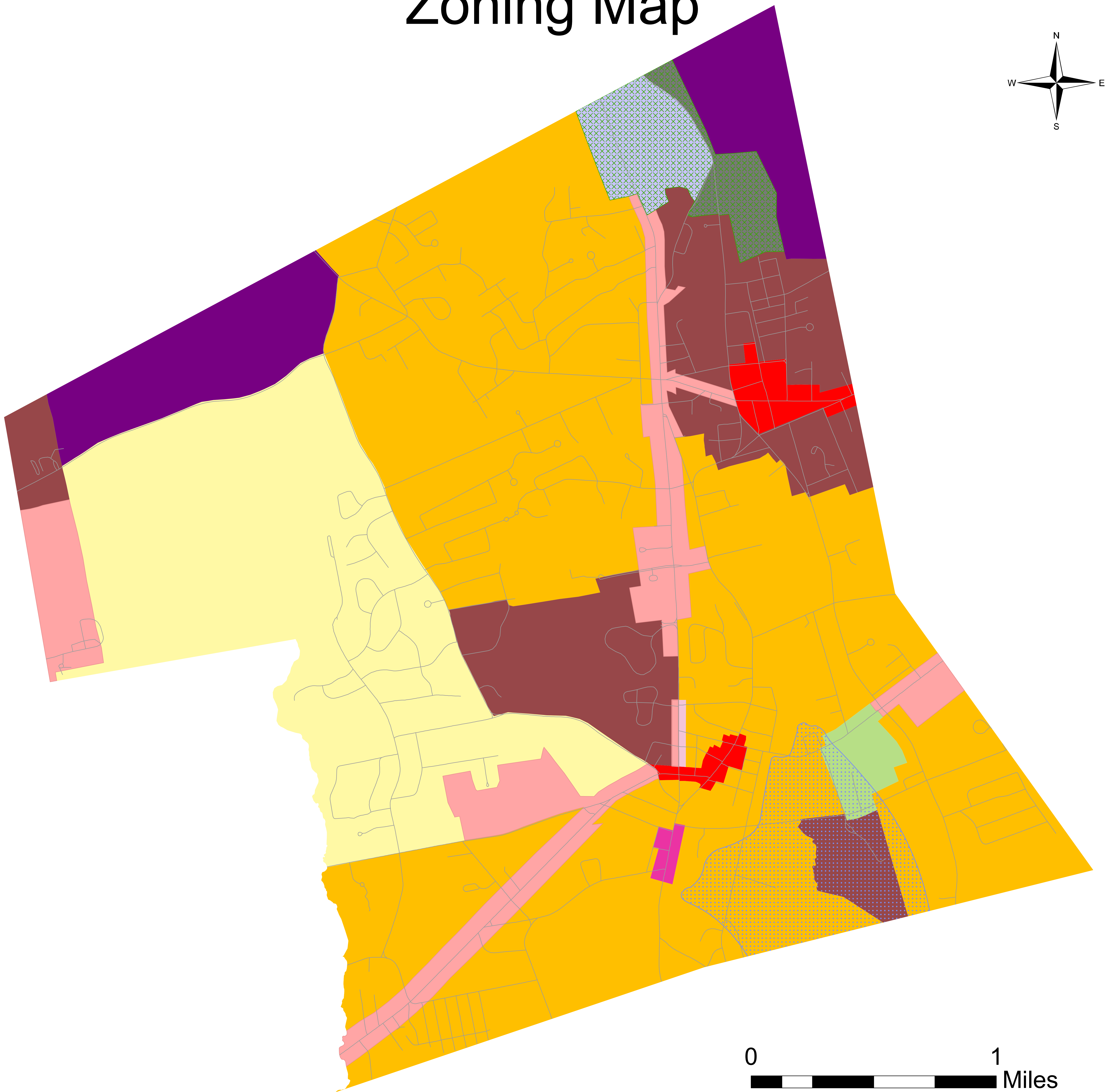
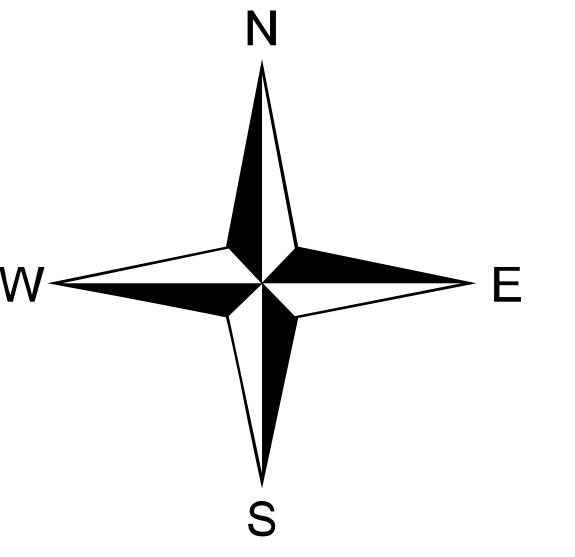















Town of Abington, Massachusetts Zoning Map



0 1 Miles

-  R20 - High Density Residential (20,000 sq. ft.)
-  R30 - Medium Density Residential (30,000 sq. ft.)
-  R40 - Low Density Residential (40,000 sq. ft.)
-  CBD - Central Business District
-  GC - General Commercial
-  HC - Highway Commercial
-  TC - Transitional Commercial
-  BDD - Business Development District
-  TOD - Transit Oriented Development
-  I - Industrial
-  MUPDD - Multi-Use Planned Development District
-  Marijuana Retail Overlay District
-  Zone II Watershed District

Prepared by:
Old Colony Planning Council
70 School Street
Brockton, MA 02301

GIS Data Sources: Town of Abington, MassDOT,
Office of Geographic Information (MassGIS)

Created: February 3, 2003
Amended: April 6, 2005; April 25, 2007; April 4, 2011;
June 6, 2016, May 21, 2018