


LAND USE

55 Attachment 8

APPENDIX G LANDSCAPING

G-1 FORMAL TREE LINED AVENUE

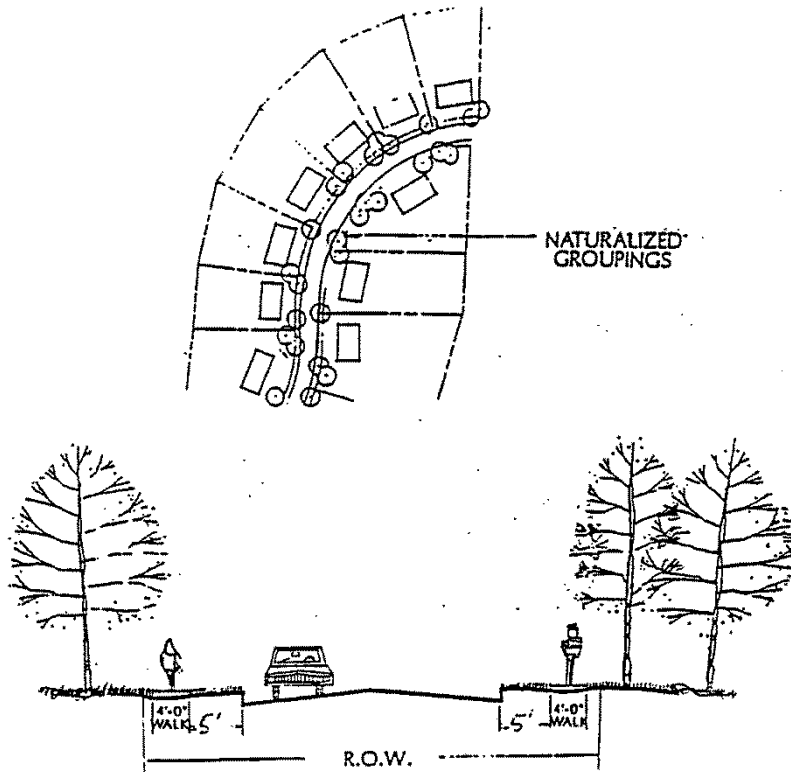


FORMAL TREE LINED AVENUE

SKETCH #1

BARNEGAT CODE

APPENDIX G-2 INFORMAL STREET TREES

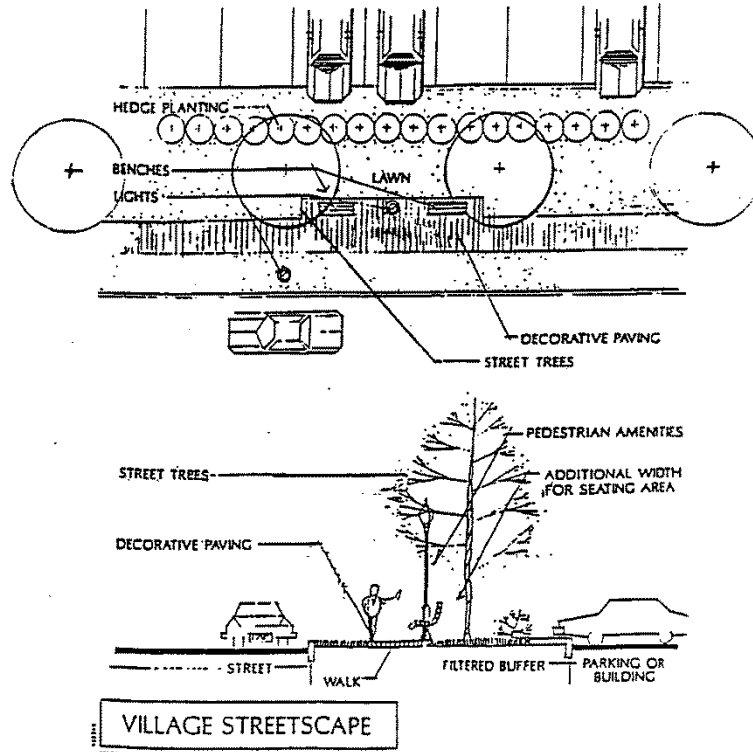


INFORMAL STREET TREES

SKETCH #2

LAND USE

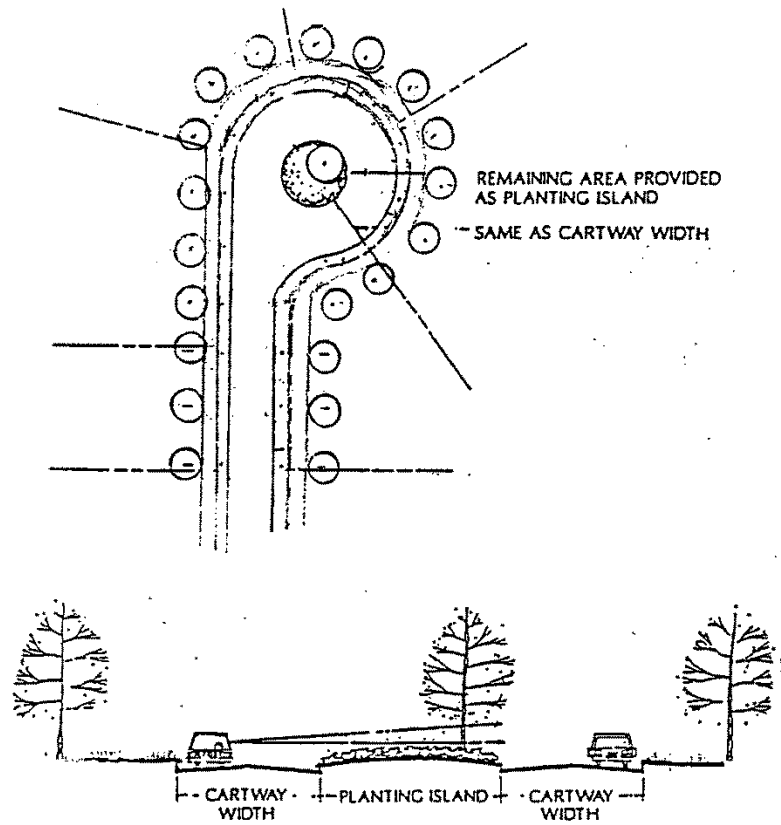
APPENDIX G-3 VILLAGE STREETScape



SKETCH #3

BARNEGAT CODE

APPENDIX G-4 CUL-DE-SAC ISLAND

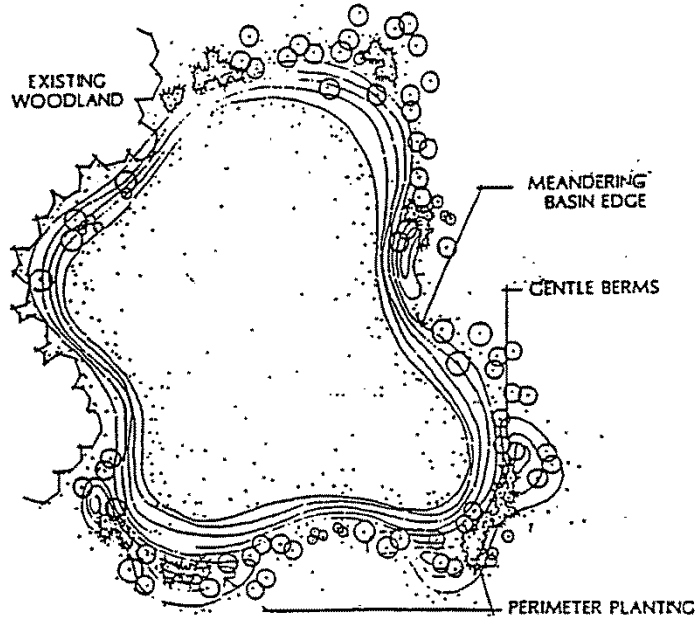


CUL DE SAC ISLAND

SKETCH #4

LAND USE

APPENDIX G-5 STORMWATER BASIN

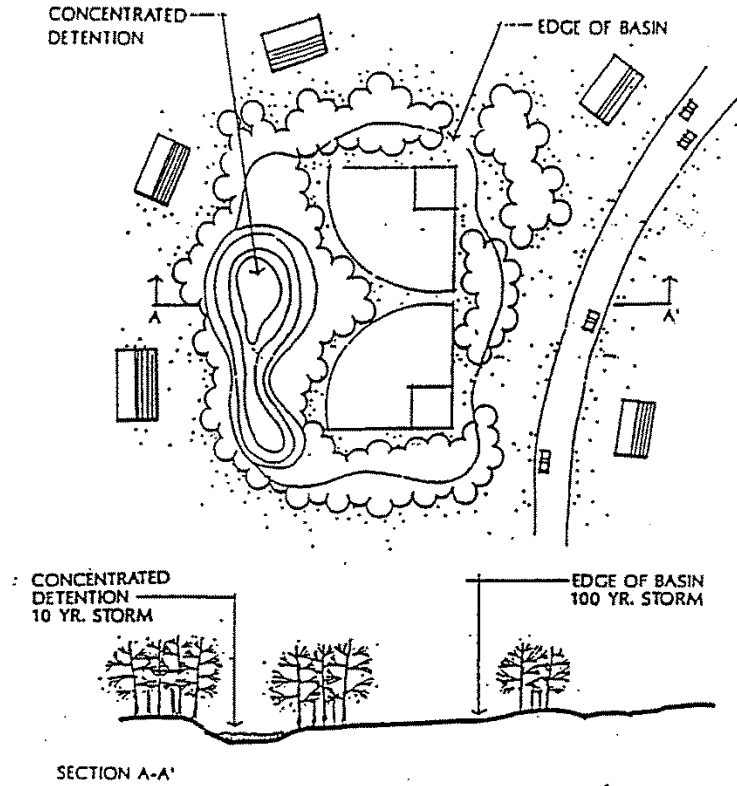


STORMWATER BASIN

SKETCH #5

BARNEGAT CODE

**APPENDIX G-6 DETENTION BASIN RECREATIONAL
FEATURE**

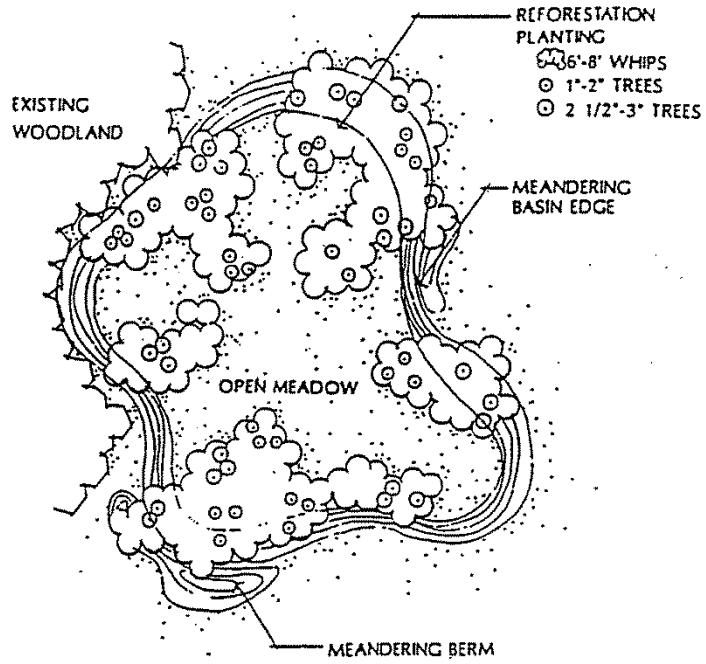


DETENTION BASIN
RECREATIONAL FEATURE

SKETCH #6

LAND USE

APPENDIX G-7 DETENTION BASIN REFORESTATION

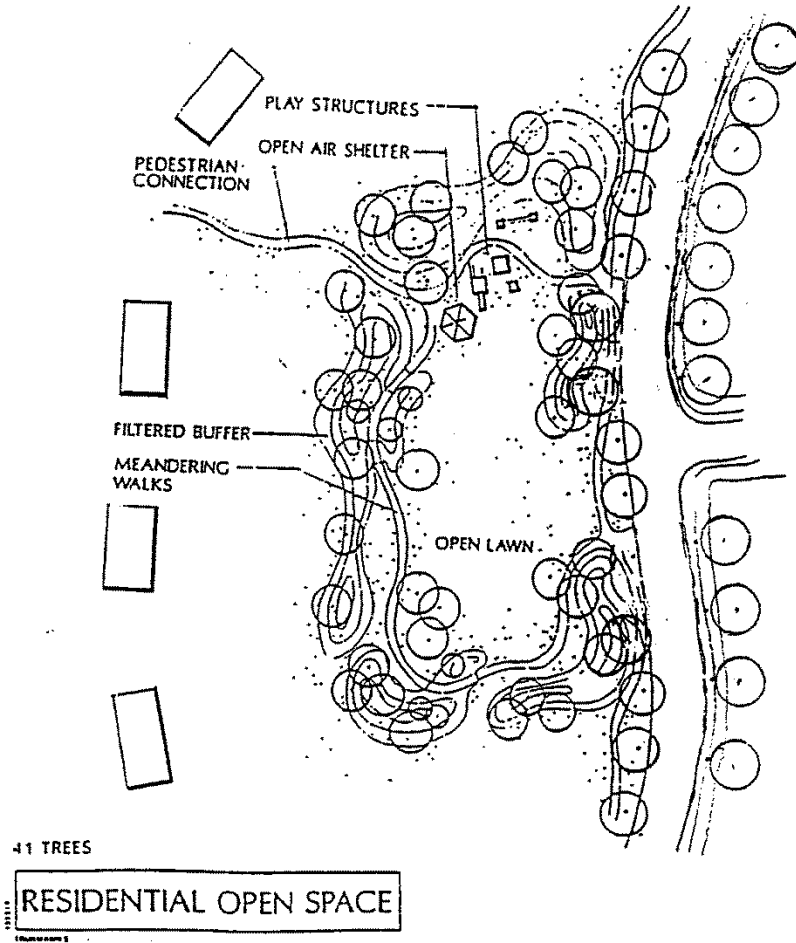


DETENTION BASIN
REFORESTATION

SKETCH #7

BARNEGAT CODE

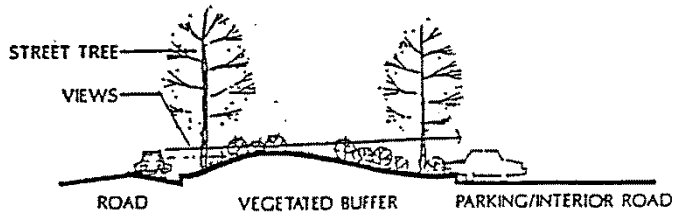
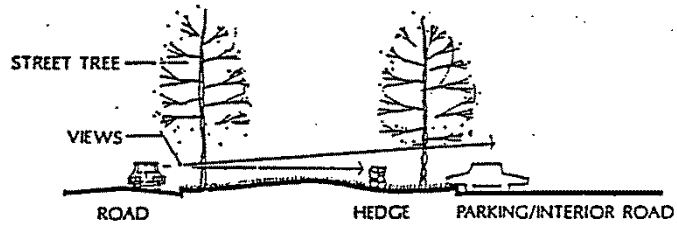
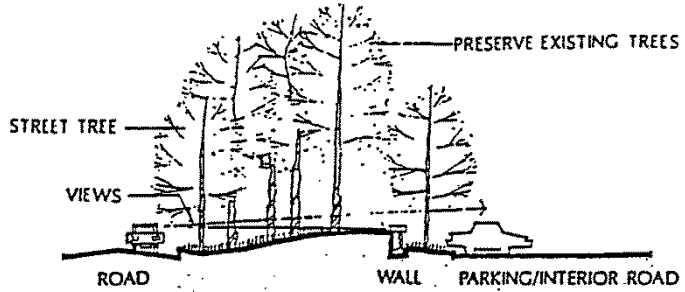
APPENDIX G-8 RESIDENTIAL OPEN SPACE



SKETCH #8

LAND USE

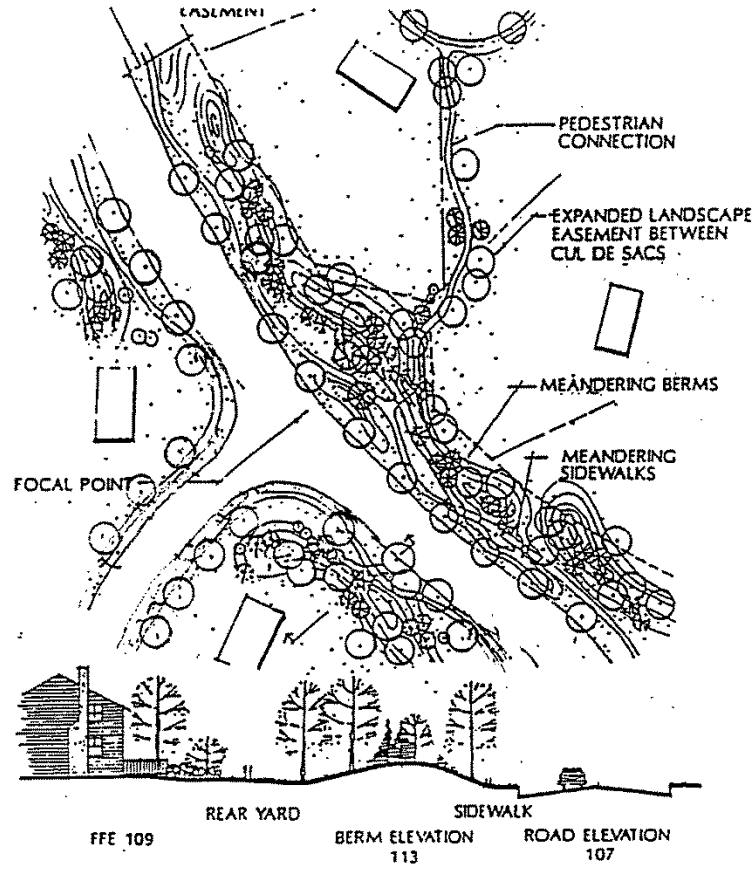
APPENDIX G-9 FILTERED BUFFER



FILTERED BUFFER

SKETCH #9

APPENDIX G-10 REVERSE FRONTAGE BUFFER

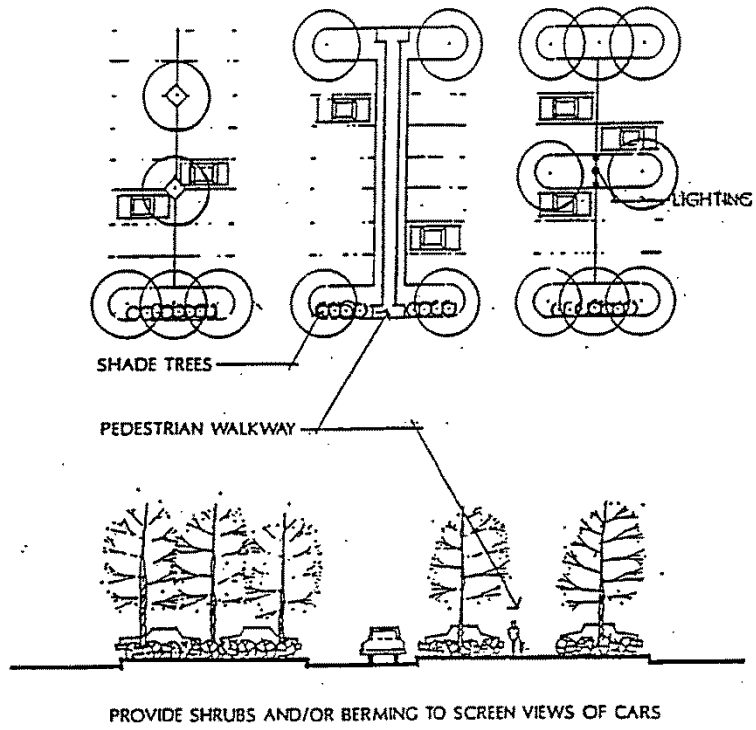


REVERSE FRONTAGE BUFFER

SKETCH #10

LAND USE

APPENDIX G-11 PARKING AREAS

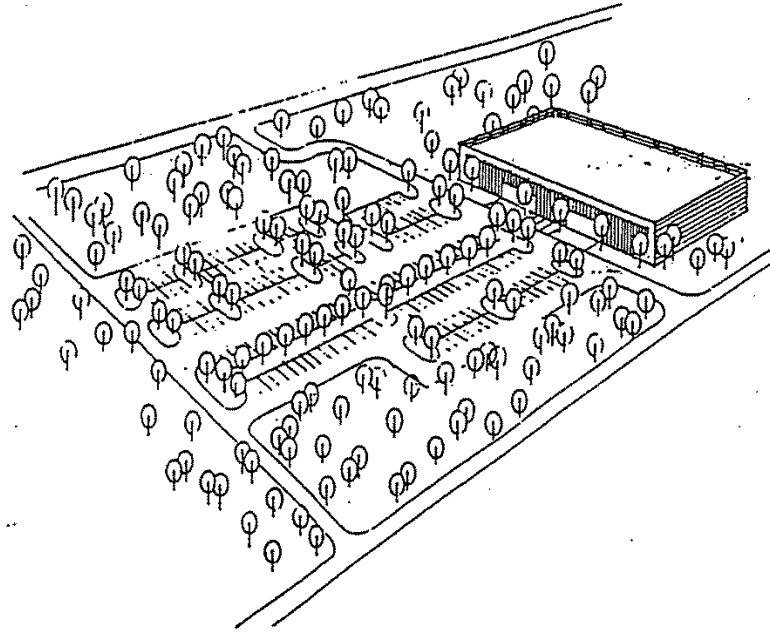


PARKING AREAS

SKETCH #11

BARNEGAT CODE

APPENDIX G-12 PARKING AREAS - LANDSCAPE ISLANDS



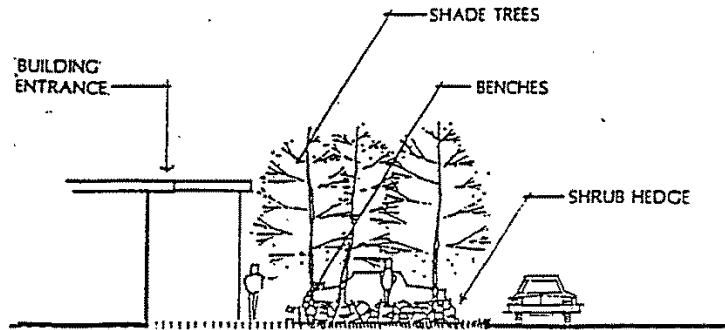
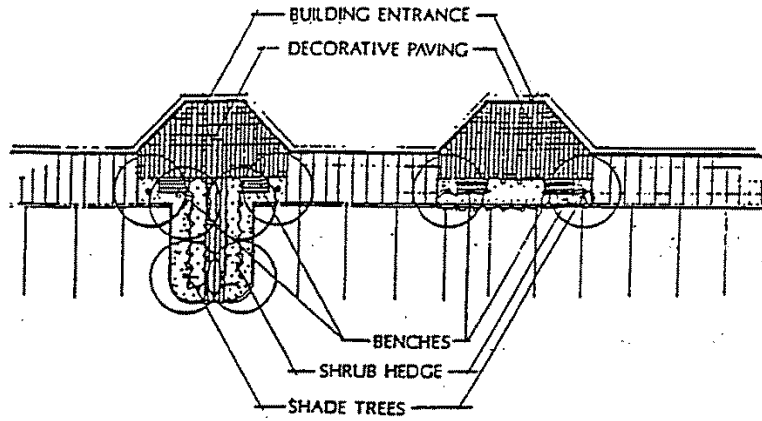
LANDSCAPE ISLANDS TO SOFTEN THE EXPANSE OF PARKING



SKETCH #12

LAND USE

APPENDIX G-13 PEDESTRIAN AREA

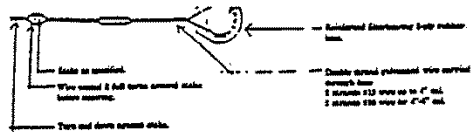


PEDESTRIAN AREA

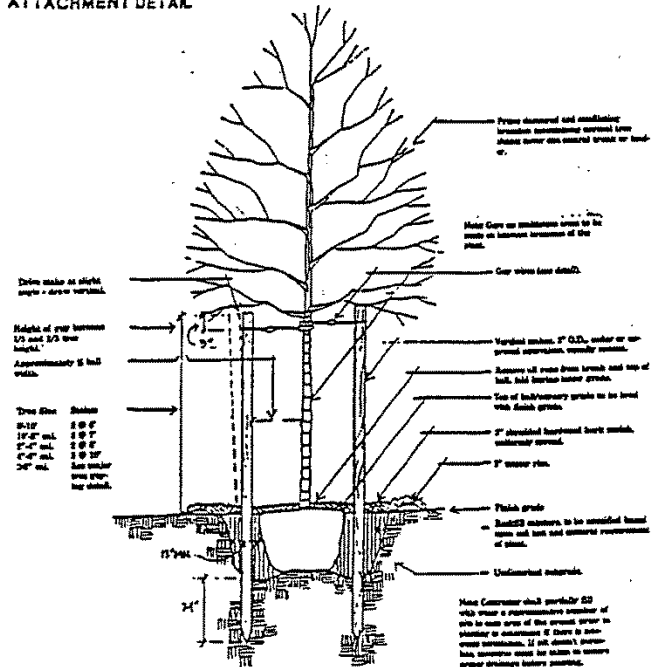
SKETCH #13

BARNEGAT CODE

APPENDIX G-14 DECIDUOUS TREE PLANTING
DETAIL



ATTACHMENT DETAIL



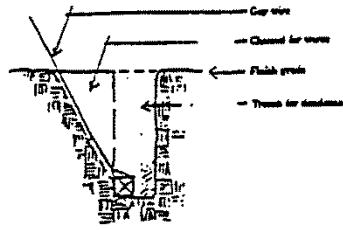
SECTION

DECIDUOUS TREE PLANTING DETAIL
(UP TO 6" CALIPER)

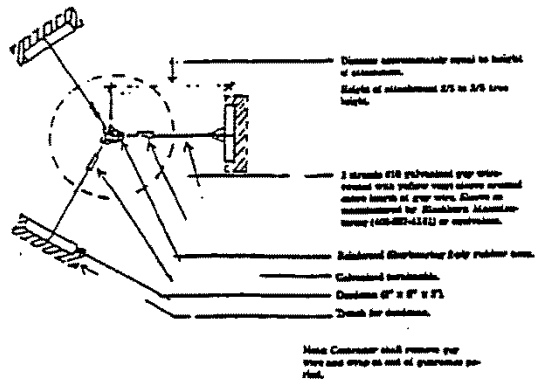
DETAIL #1

LAND USE

APPENDIX G-15 MAJOR TREE GUYING DETAIL



SECTION



PLAN

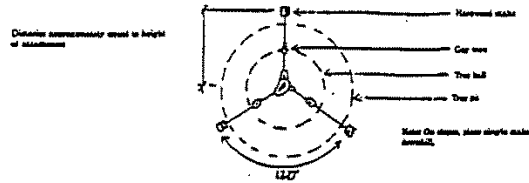
MAJOR TREE GUYING DETAIL

10/18/2019

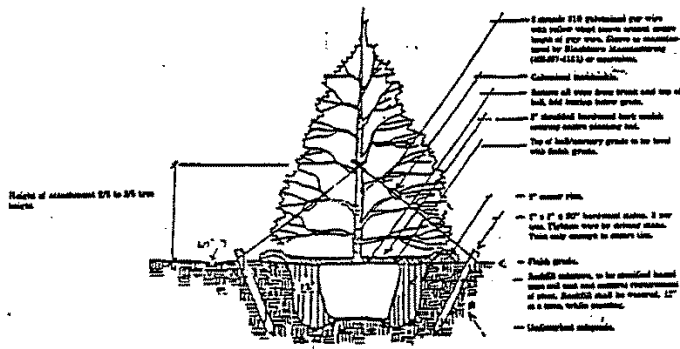
DETAIL #2

BARNEGAT CODE

APPENDIX G-16 EVERGREEN TREE PLANTING
DETAIL



PLAN



SECTION

Note Contractor shall install #18 gal-wire with 1/2 inch height (over ground) secure length of 3000 ft. Close to manufacturer by Blackmore Manufacturing (800) 874-1111 or equivalent.

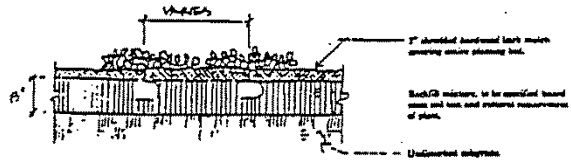
Note Contractor shall ensure suitable grading and soil at end of structure period. All quantity shall be provided for one ball providing access from the base of final connection by the Towanda Limestone Authority.

EVERGREEN TREE PLANTING DETAIL
(UP TO 10' HEIGHT)

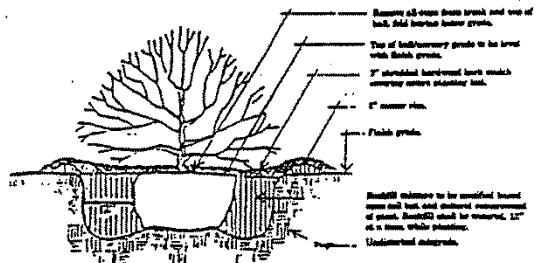
DETAIL #3

LAND USE

APPENDIX G-17 SHRUB AND GROUND COVER
PLANTING DETAIL



SECTION



SECTION

SHRUB & GROUND COVER
PLANTING DETAIL

DETAIL #4