

ZONING

APPENDIX A

ILLUSTRATION NO. 1

VISION CLEARANCE TRIANGLE (CROSS-SECTIONAL VIEW)

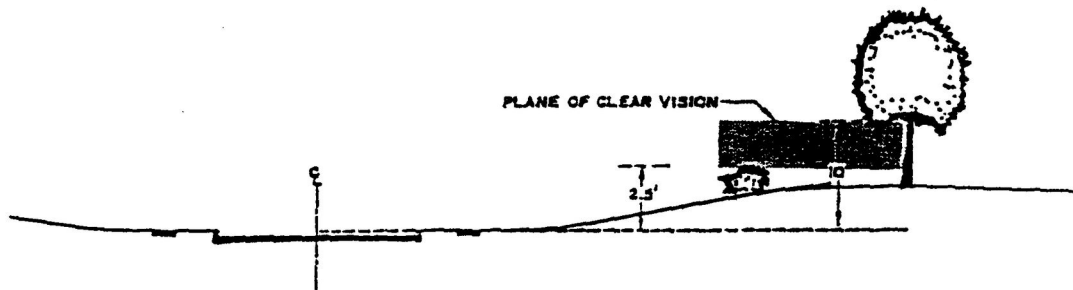
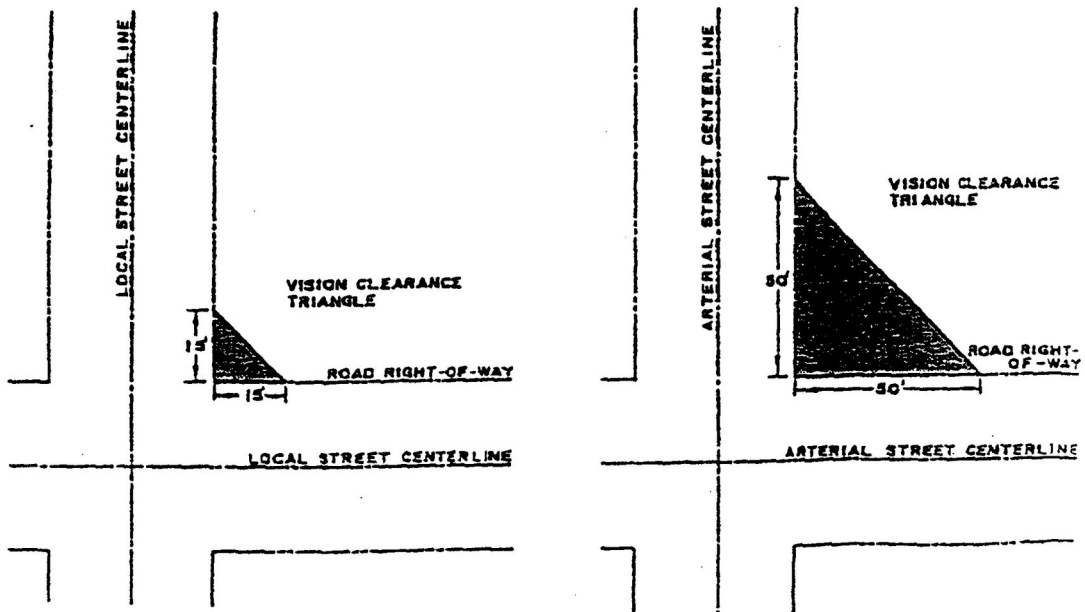


ILLUSTRATION NO. 2

VISION CLEARANCE TRIANGLE (PLAN VIEW)

TWO LOCAL STREETS INTERSECTING

TWO ARTERIAL STREETS INTERSECTING



BELGIUM CODE

ILLUSTRATION NO. 3

ILLUSTRATION OF TYPICAL CORNER, DOUBLE FRONTAGE, FLAG, AND INTERIOR LOTS

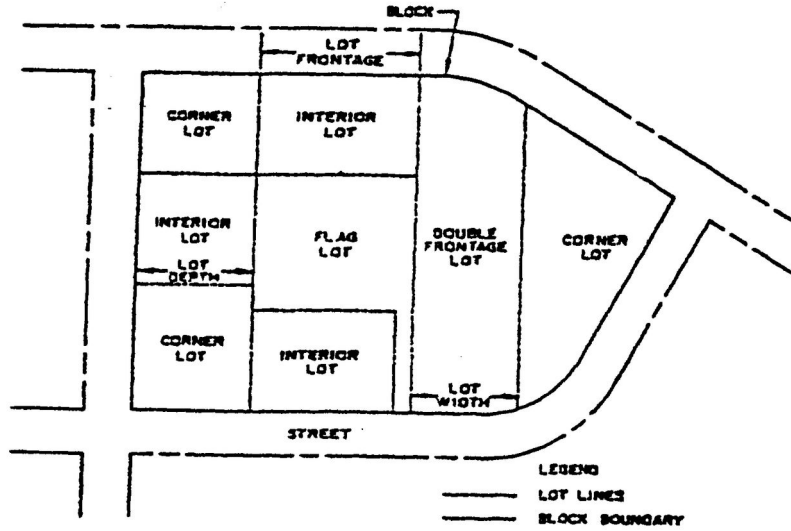


ILLUSTRATION NO. 4

LOCATION OF YARDS ON A TYPICAL INTERIOR LOT AND A TYPICAL CORNER LOT

