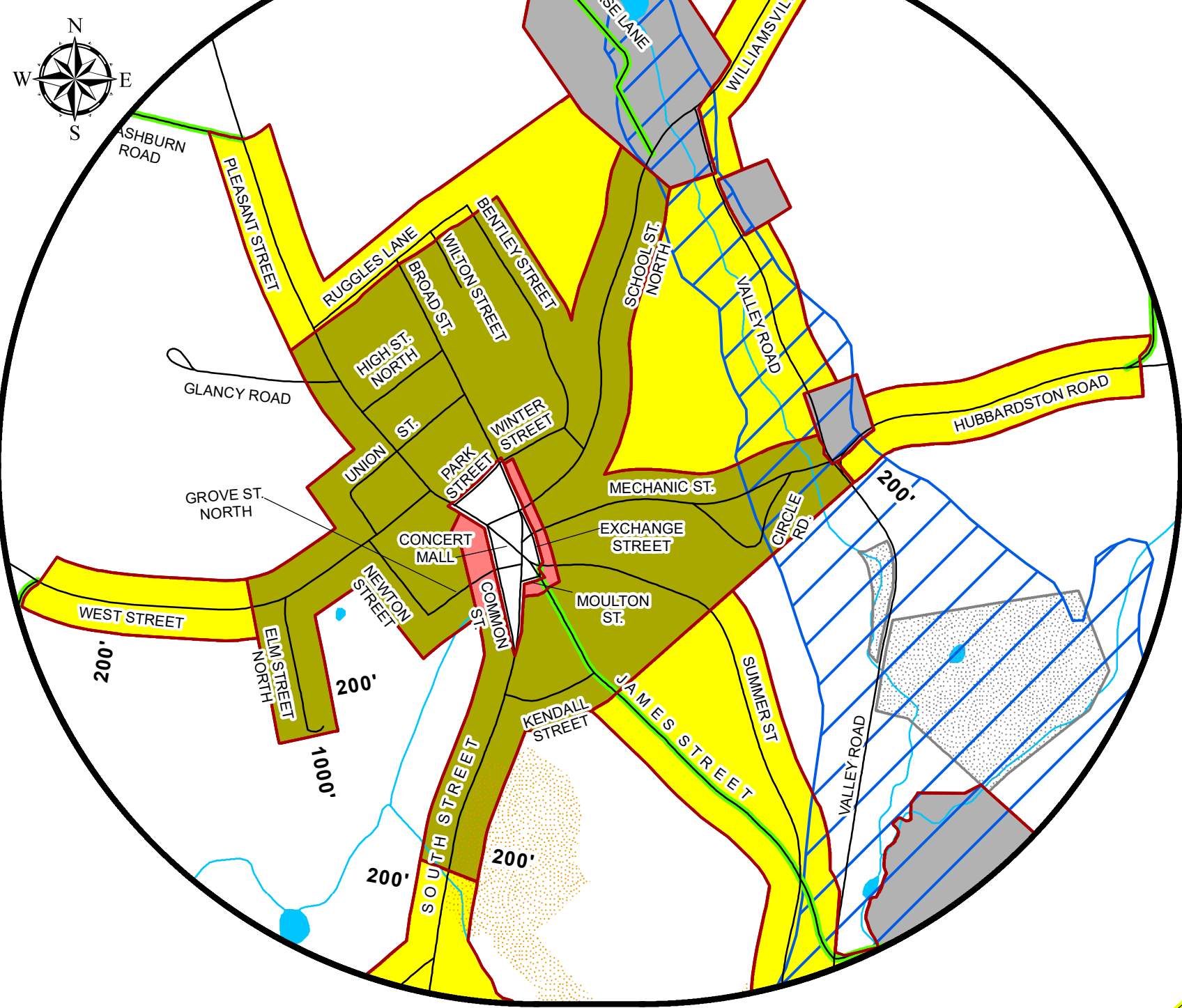


**BARRE CENTER INSERT**  
1 INCH = 1,000 FT



# TOWN OF BARRE MASSACHUSETTS ZONING MAP

### Legend

Town Boundaries	Mass Audubon Land
Road Gates	Landfill
Road	Water Bodies
Discontinued Road	Streams
Scenic Roads	Public Water Supply Well
Railroad	Wellhead Protection District Zone I
Commonwealth of Massachusetts Land	Wellhead Protection District Zone II
Cemeteries	

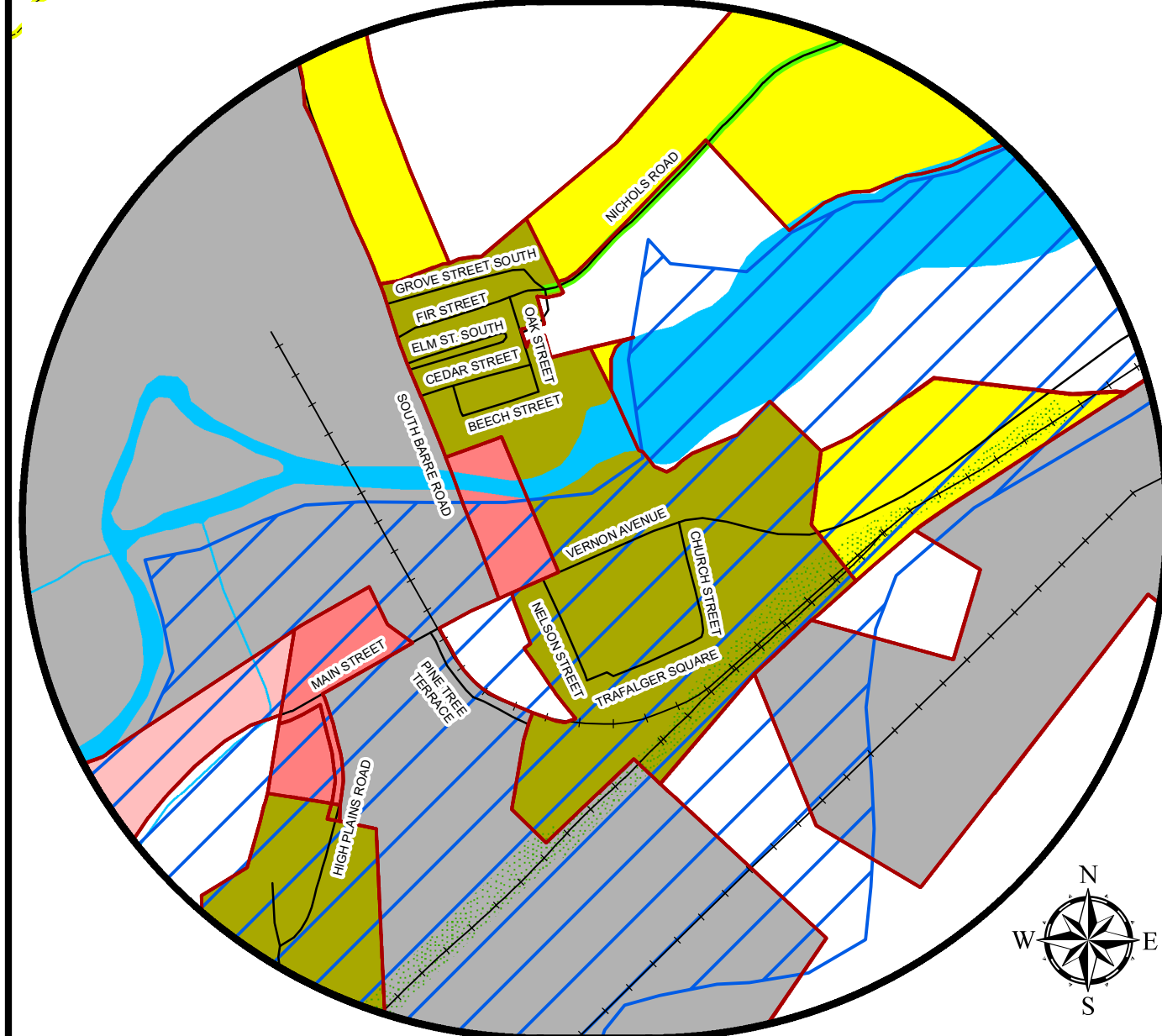
### Zoning Districts

B-C Business & Commercial	R-15 General Residence
B-L Limited Business	R-20 Open Residence
IND Industrial	R-80 Rural Residence

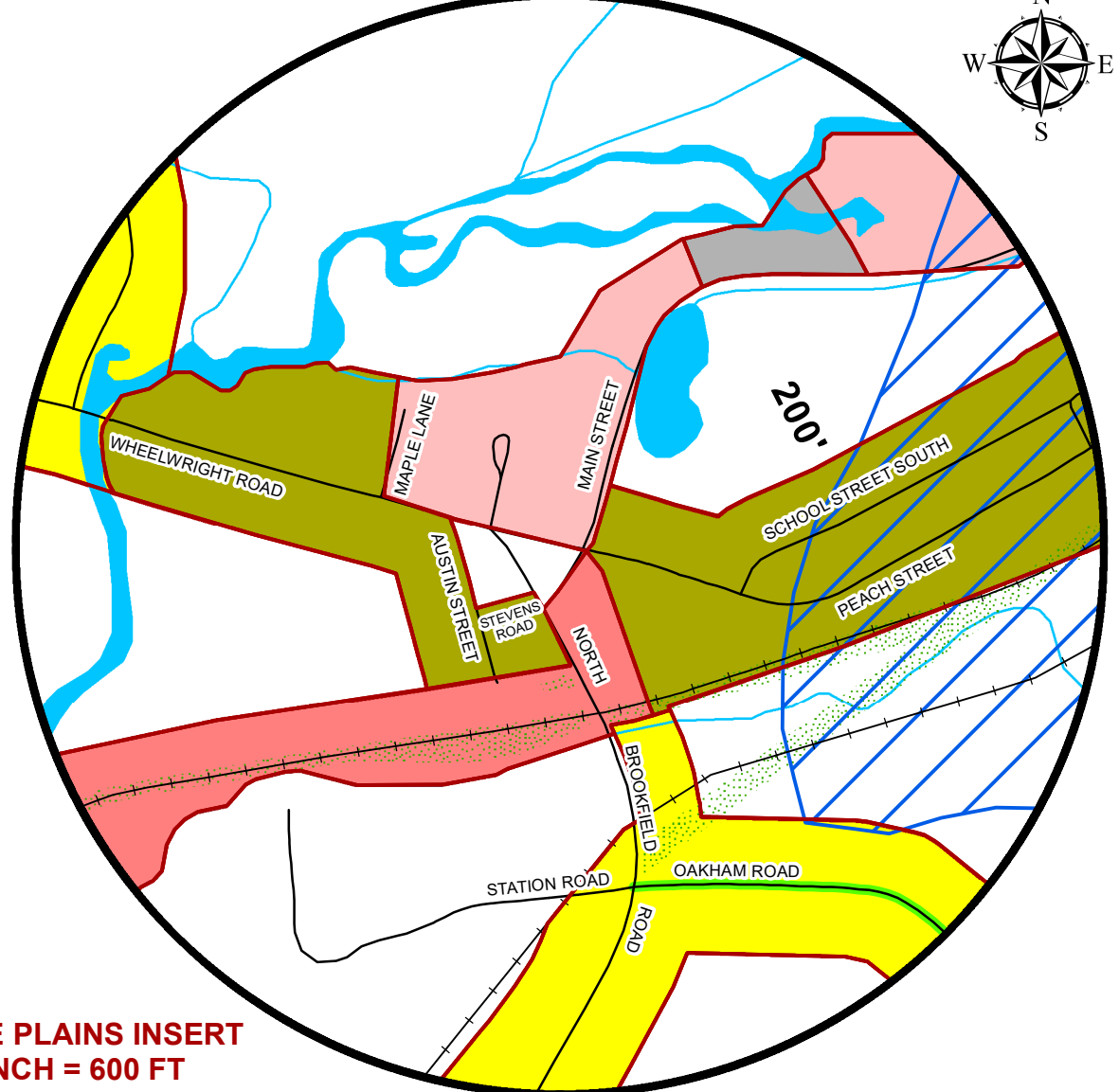
Map Revised:  
JAN. 11, 2023  
MAY 17, 2002  
APRIL 15, 2003  
APRIL 28, 2003  
JULY 15, 2003  
FEB. 6, 2006  
MAY 4, 2009  
OCT. 28, 2019

- Zoning Map Amendments:**
- 5-20-1978 ATM, Art. 33
  - 5-16-1987 ATM, Art. 15
  - 11-23-1987 ATM, Art. 18
  - 9-23-1996 ATM, Art. 3
  - 6-14-1999 ATM, Art. 44
  - 7-29-2002 STM, Art. 4
  - 6-9-2003 ATM, Art. 38
  - 10-27-2003 STM, Art. 14
  - 6-14-2004 ATM, Art. 41
  - 7-26-2004 STM, Art. 5
  - 11-21-2005 STM, Art. 4
  - 2-6-2012 STM, Art. 5
  - 6-20-2017 ATM, Art. 24
  - 6-18-2019 ATM, Art. 33/34/35
  - 6-14-2022 ATM, Art. 25

**SOUTH BARRE INSERT**  
1 INCH = 500 FT



**BARRE PLAINS INSERT**  
1 INCH = 600 FT



Source: Data provided by the Town of Barre MA, the Central Massachusetts Regional Planning Commission (CMRPC), Massachusetts EOT and the Executive Office of Environmental Affairs/MassGIS (EOEA/MassGIS).

Information depicted on this map is for planning purposes only. This information is not adequate for legal boundary definition, regulatory interpretation, or parcel-level analysis. Use caution interpreting positional accuracy.

1 Mercantile Street, Suite 520  
Worcester, MA 01608

Feet

1:100550 0 1,100 2,200 3,300 4,400 5,500 6,600