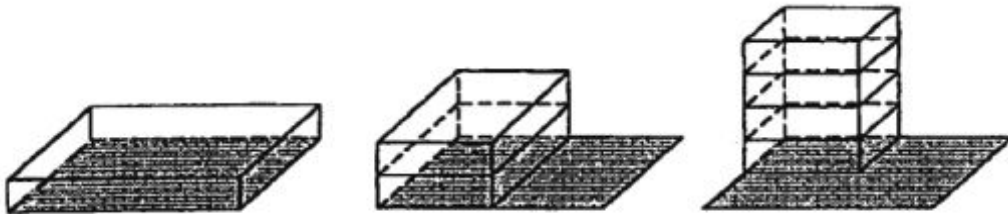


ZONING ORDINANCE

28A Attachment 3

ILLUSTRATIONS

ILLUSTRATION #1



EACH DRAWING ILLUSTRATES FLOOR AREA RATIO OF 1:1

ILLUSTRATION #2



HIGHLAND VILLAGE CODE

ILLUSTRATION #3

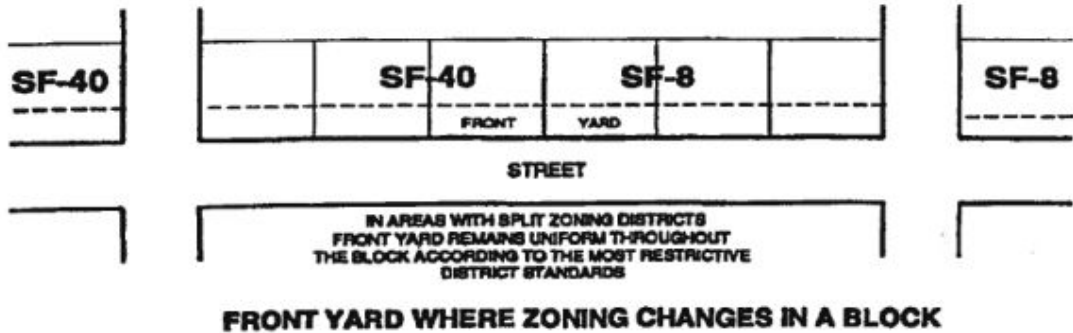
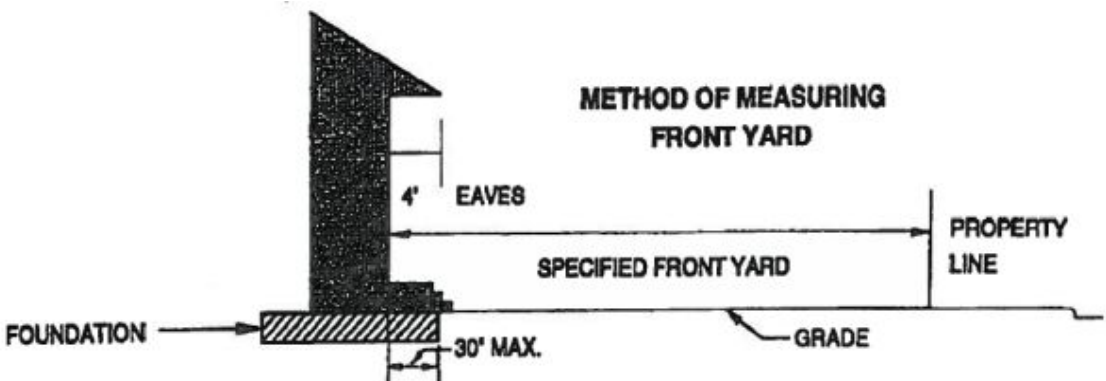


ILLUSTRATION #4



ZONING ORDINANCE

ILLUSTRATION #5

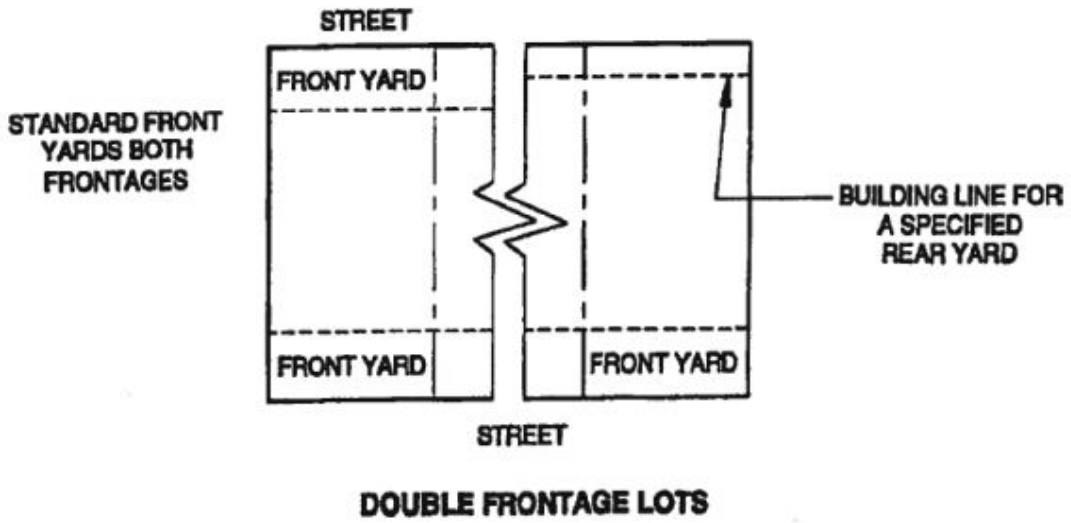
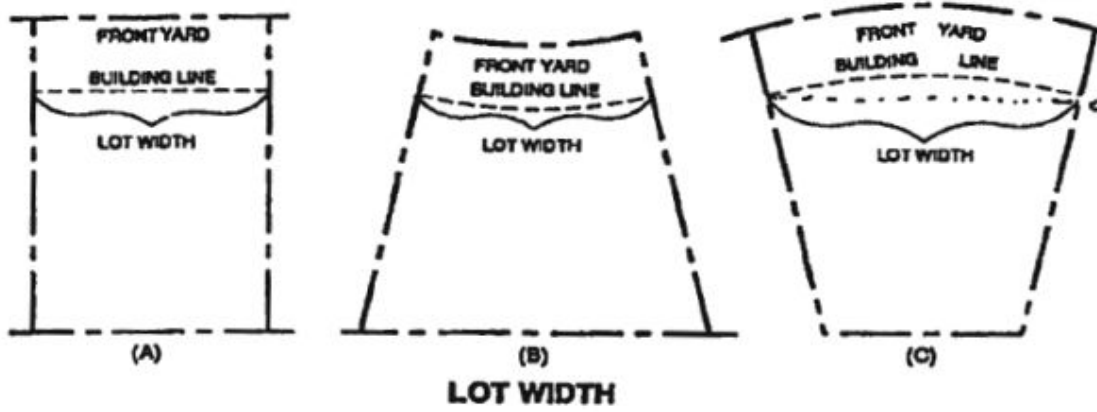


ILLUSTRATION #6



HIGHLAND VILLAGE CODE

ILLUSTRATION #7

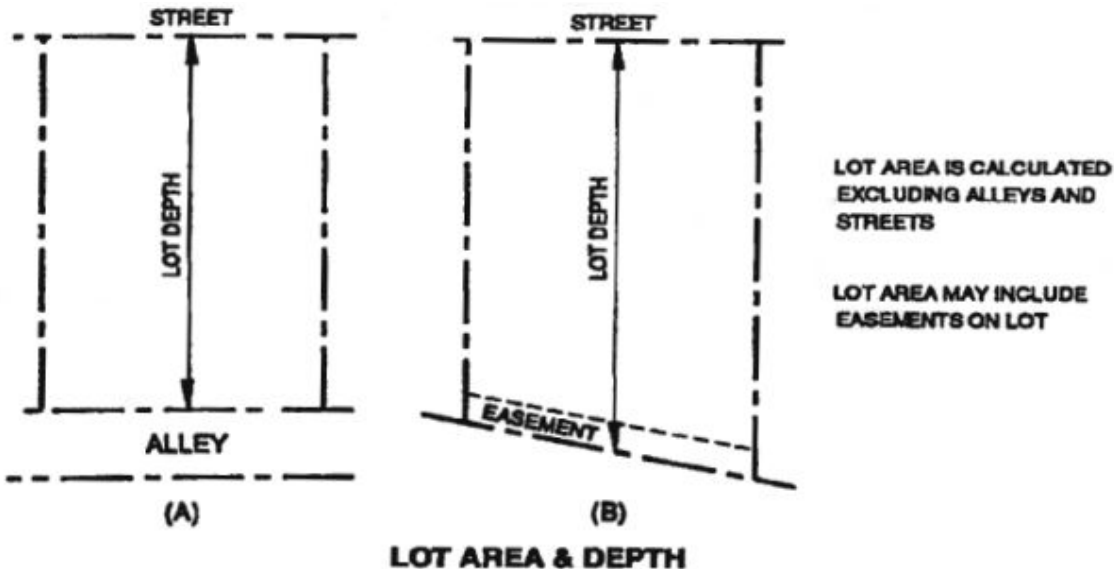
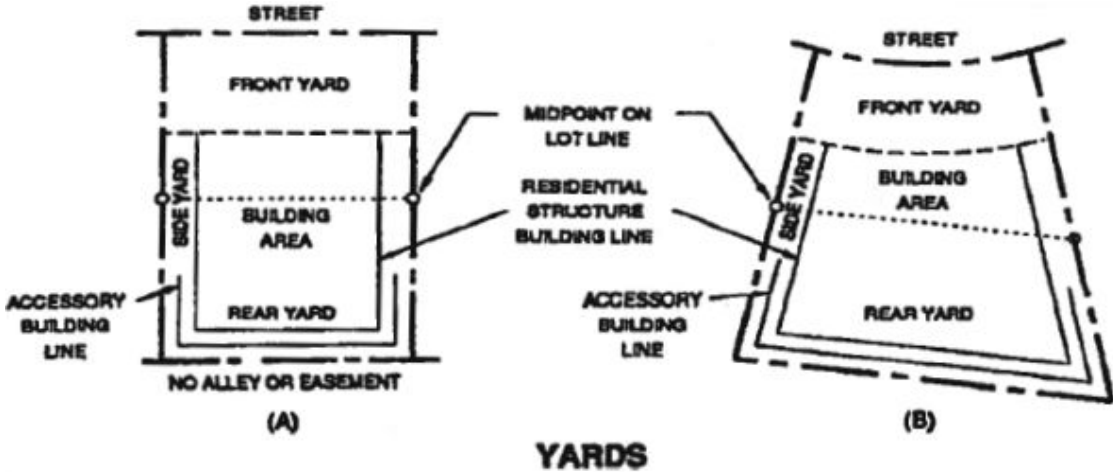


ILLUSTRATION #8



ZONING ORDINANCE

ILLUSTRATION #9

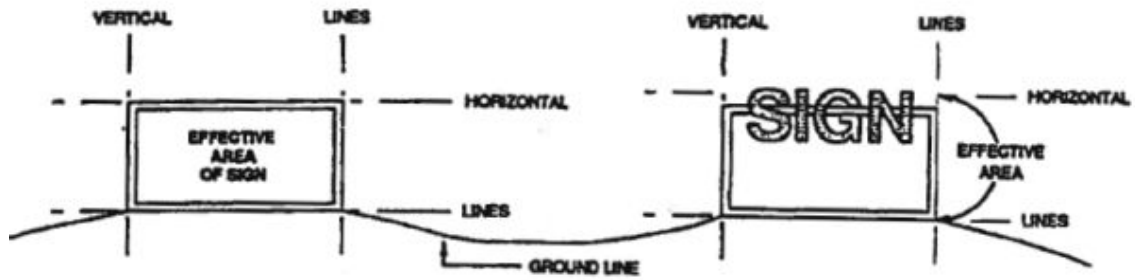
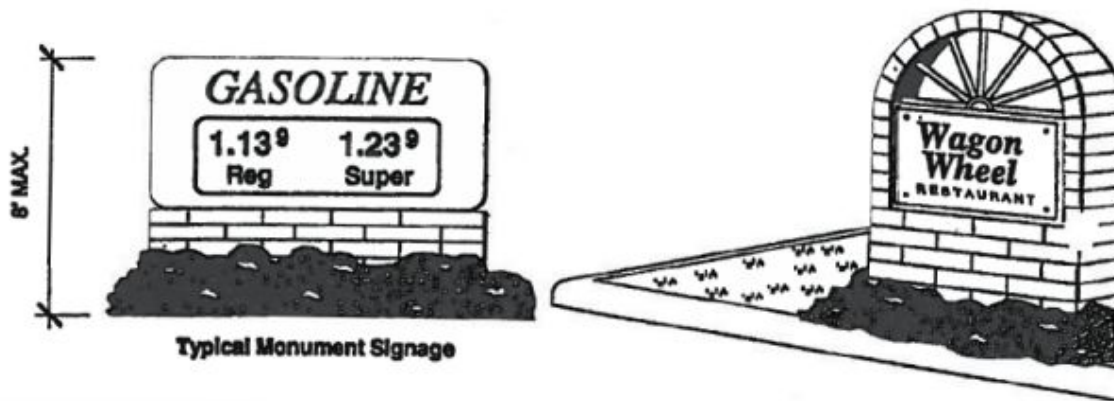
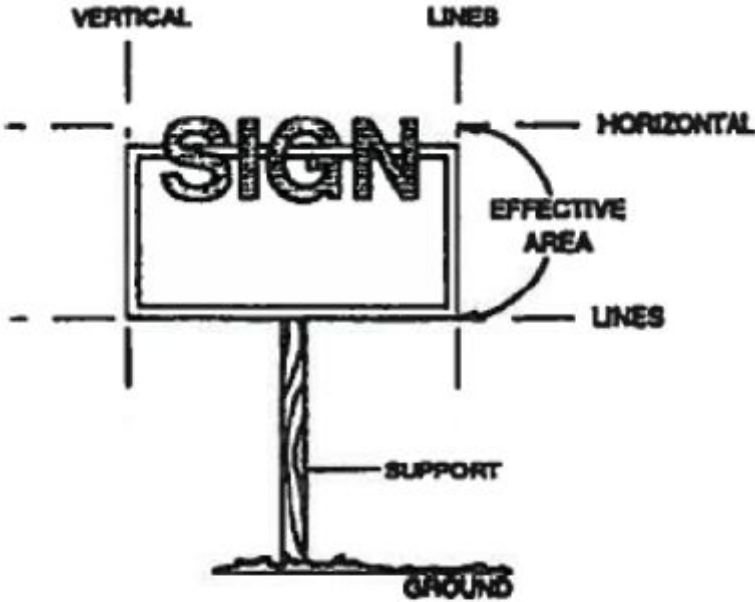


ILLUSTRATION #10



HIGHLAND VILLAGE CODE

ILLUSTRATION #11A



**Typical Pole Sign
(Not Permitted)**

ZONING ORDINANCE

ILLUSTRATION #11B


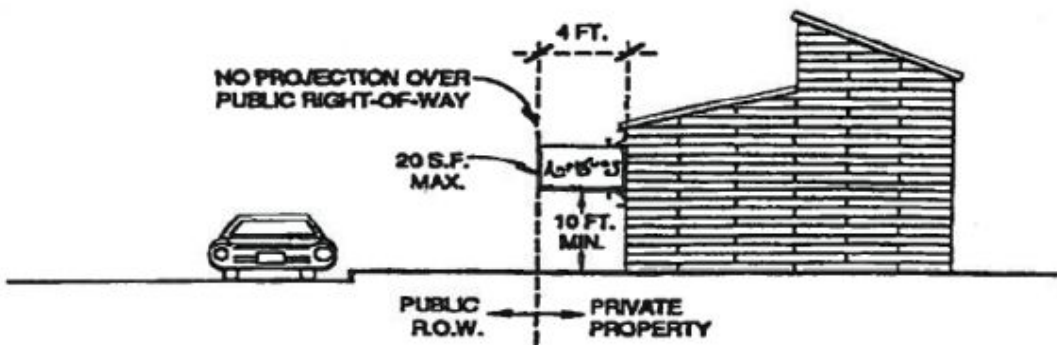


ILLUSTRATION #12



HIGHLAND VILLAGE CODE

ILLUSTRATION #13

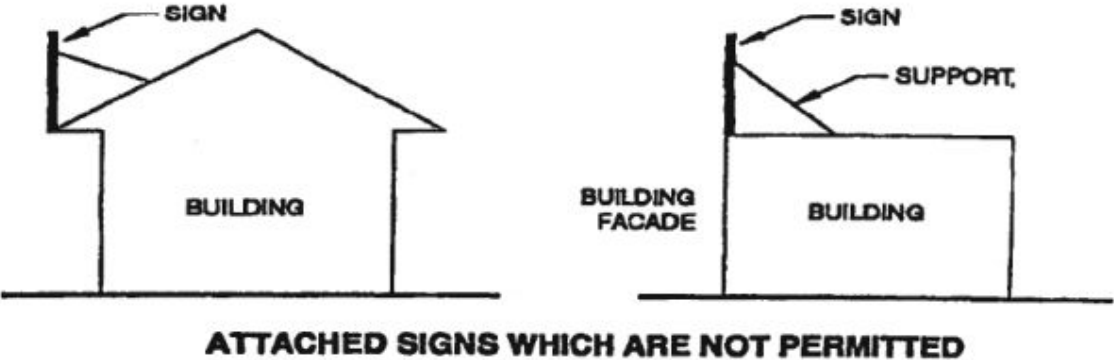
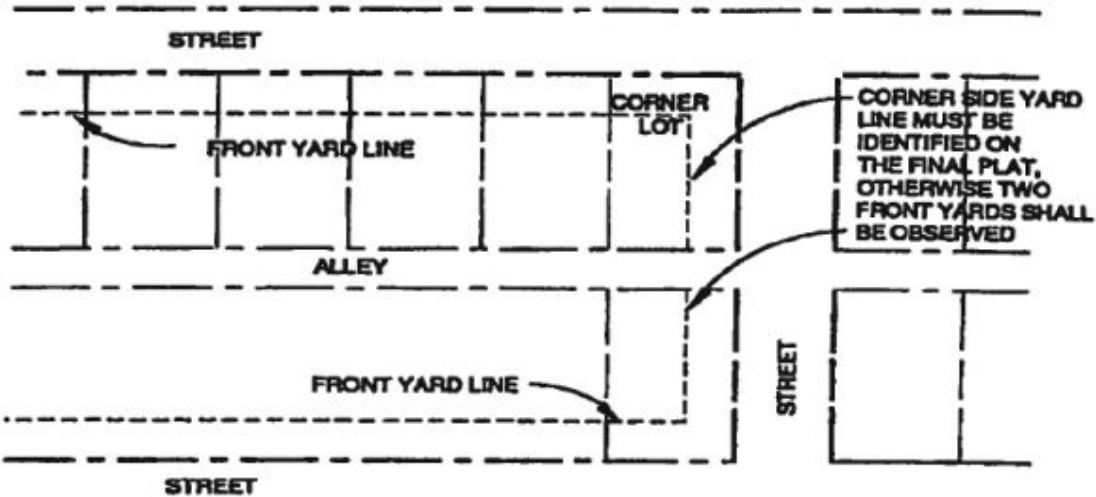


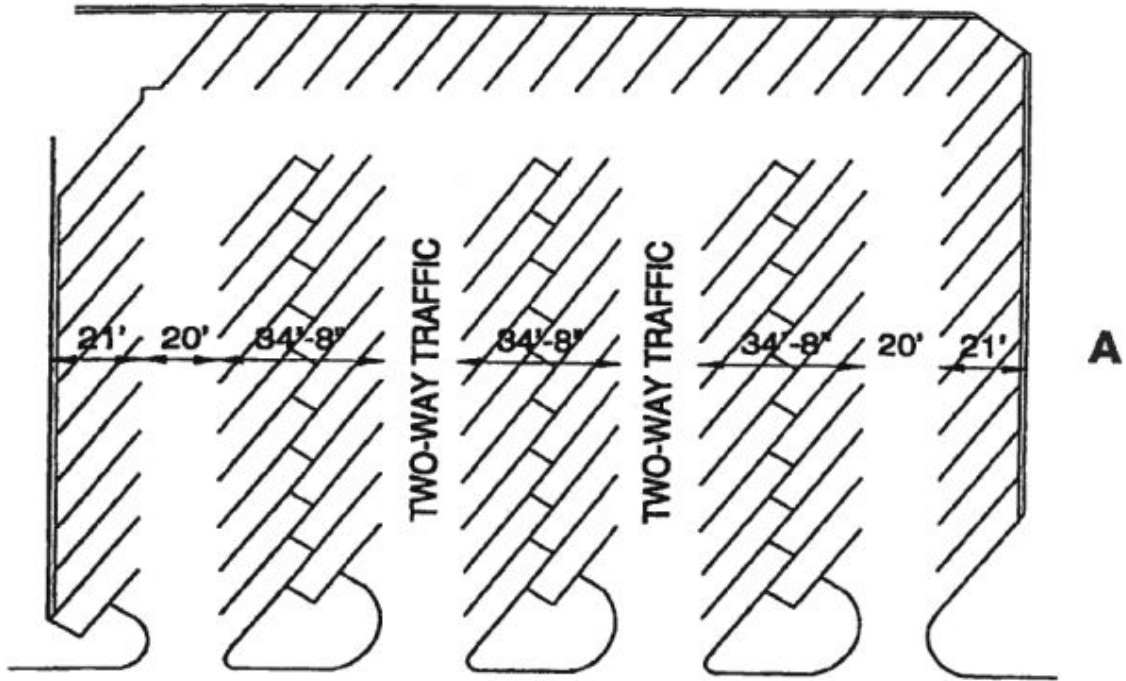
ILLUSTRATION #14

CORNER LOT

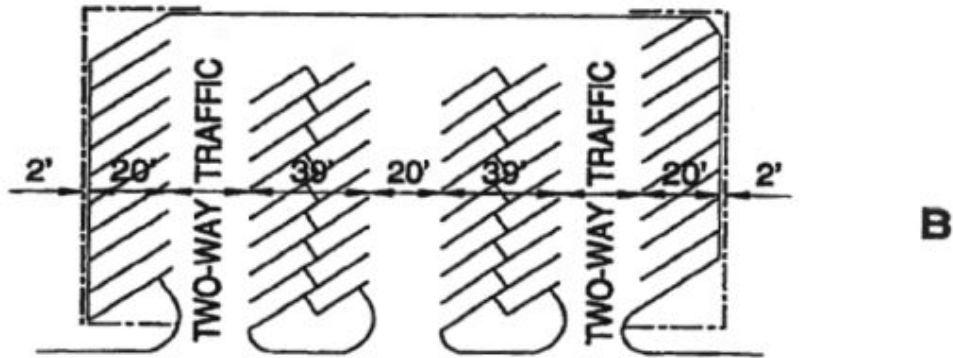


ZONING ORDINANCE

ILLUSTRATION #15

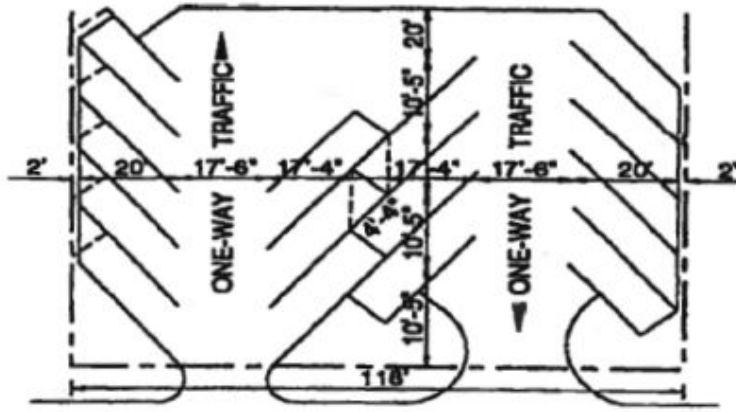


60° LAYOUT WITH TWO-WAY TRAFFIC



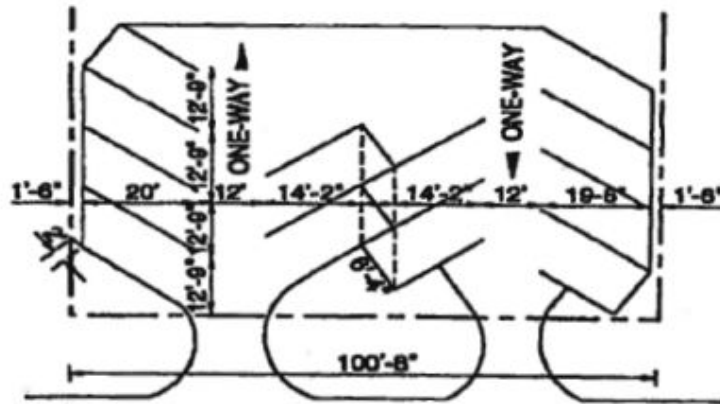
45° LAYOUT WITH TWO-WAY TRAFFIC

HIGHLAND VILLAGE CODE



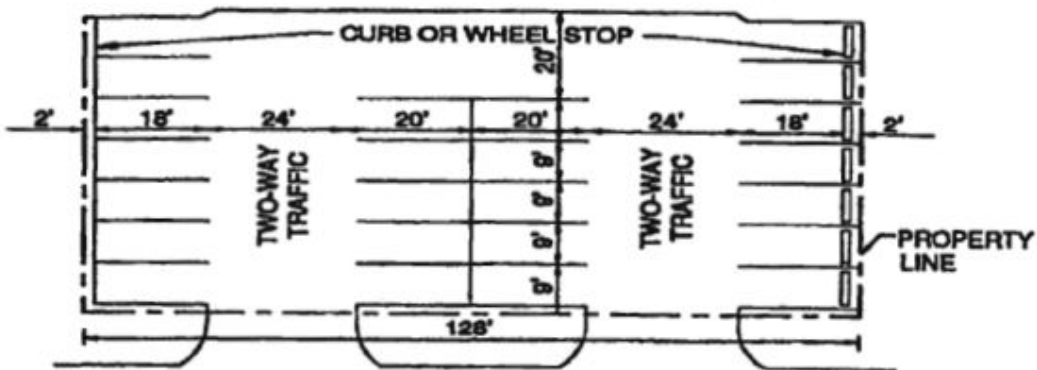
60 ° LAYOUT WITH ONE-WAY TRAFFIC

C



45 ° LAYOUT WITH ONE-WAY TRAFFIC

D

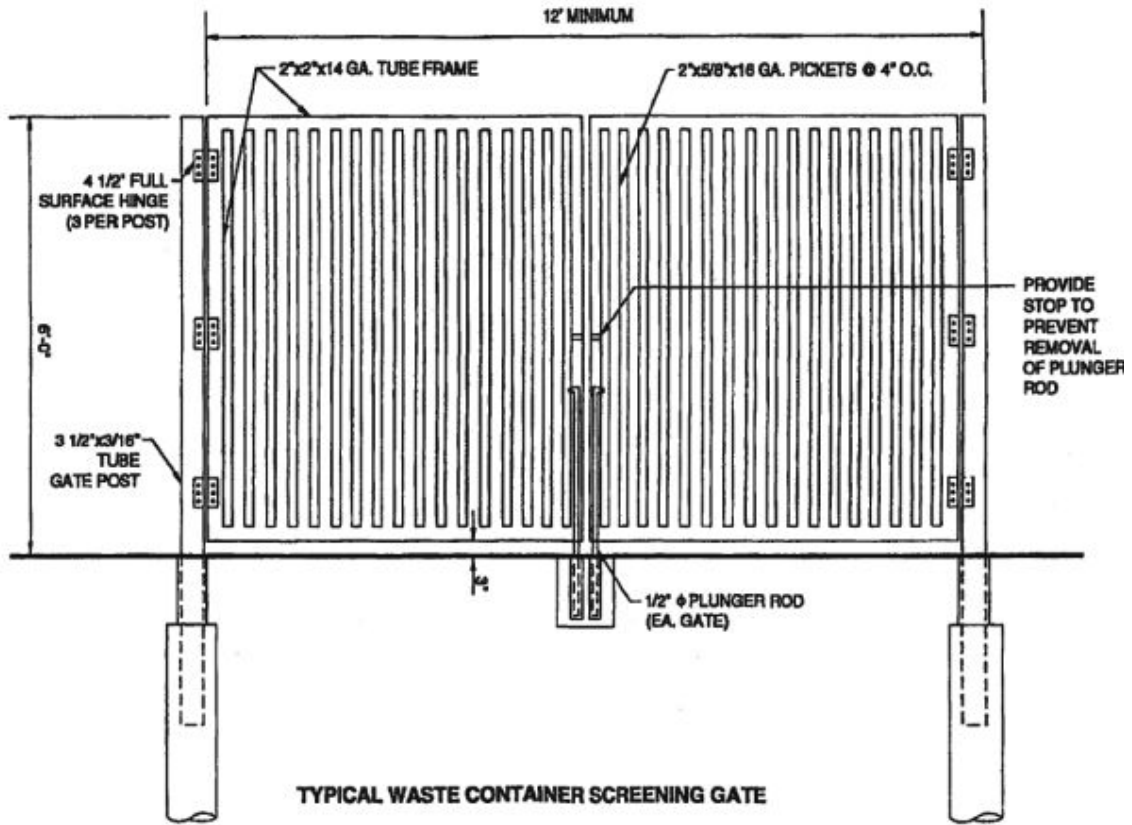


90 ° LAYOUT

E

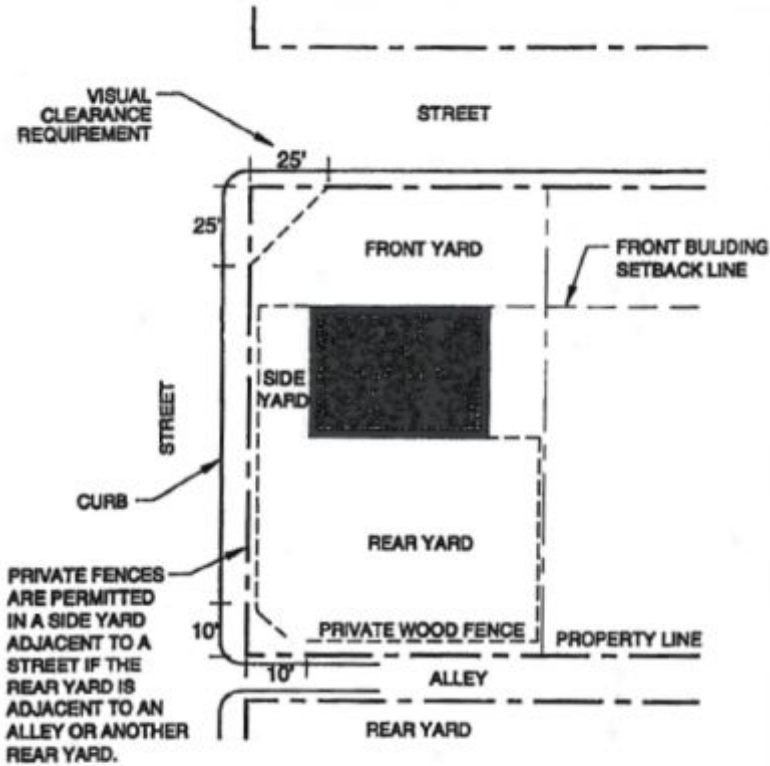
ZONING ORDINANCE

ILLUSTRATION #16



HIGHLAND VILLAGE CODE

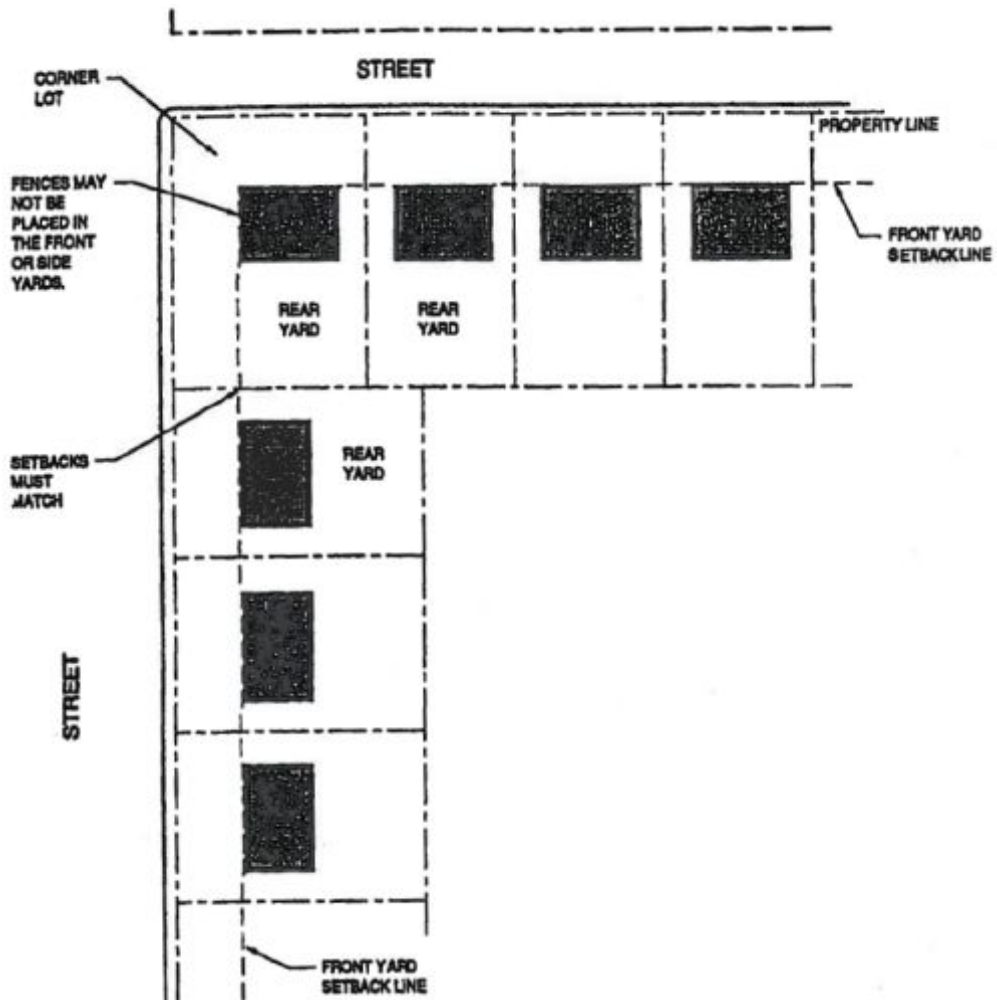
ILLUSTRATION #17A



FENCE & SIGHT REQUIREMENTS FOR CORNER LOTS ADJACENT TO AN ALLEY OR ANOTHER REAR YARD.

ZONING ORDINANCE

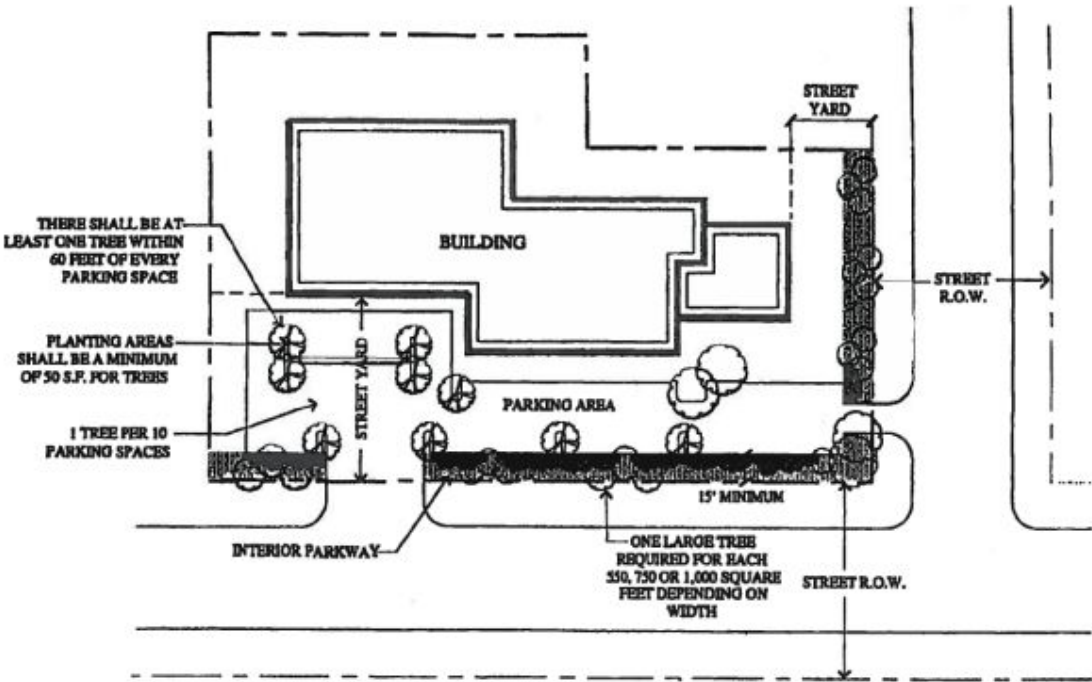
ILLUSTRATION #17B



FENCE AND SETBACK REQUIREMENTS FOR CORNER LOTS ADJACENT TO THE REAR OR SIDE YARD OF ANOTHER LOT.

HIGHLAND VILLAGE CODE

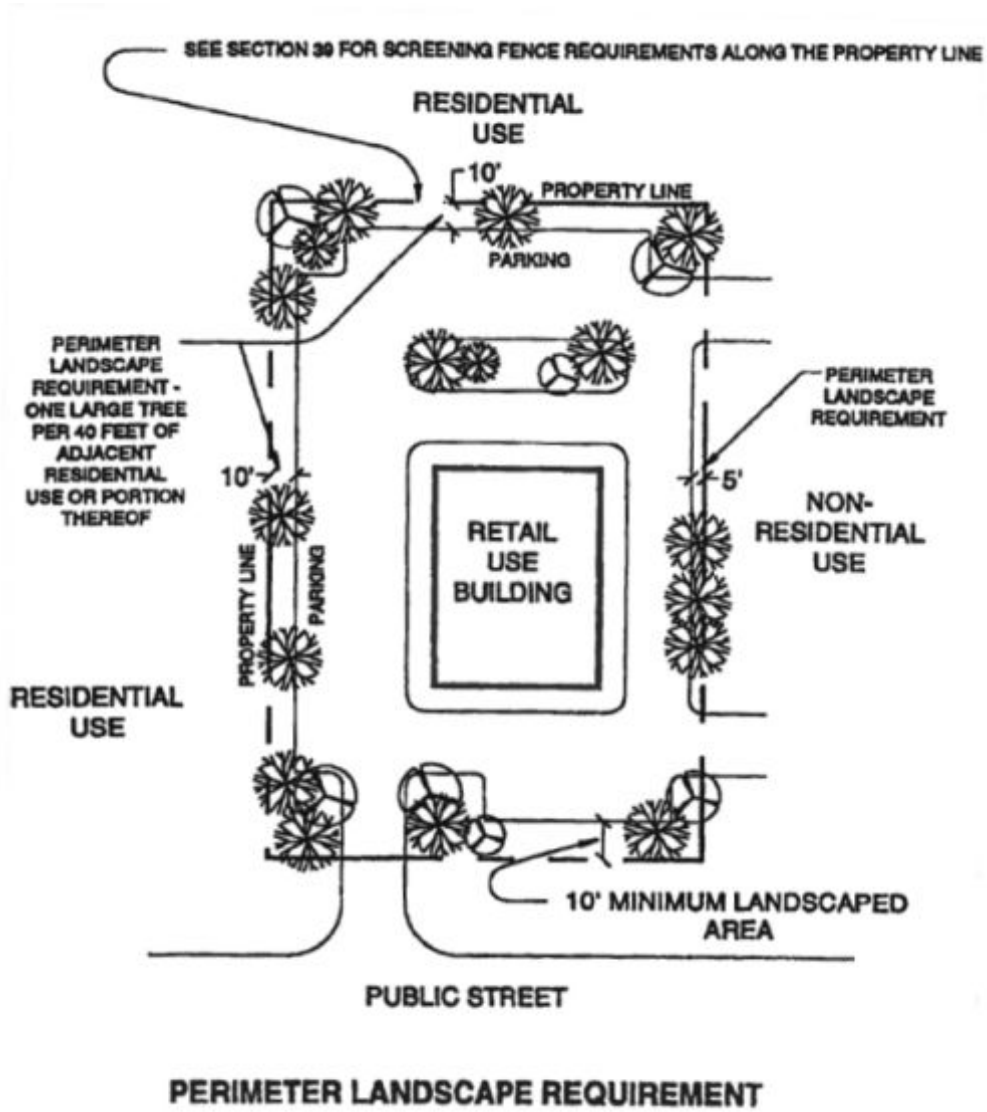
ILLUSTRATION #18



LANDSCAPE REQUIREMENTS
EXAMPLE

ZONING ORDINANCE

ILLUSTRATION #19



HIGHLAND VILLAGE CODE

ILLUSTRATION #20

