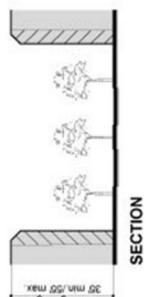
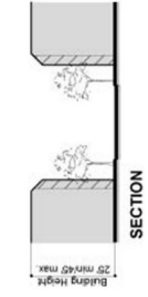
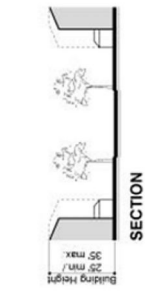
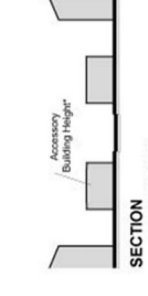
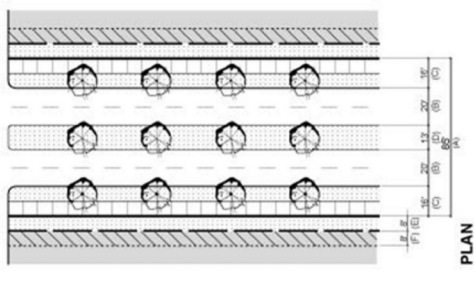
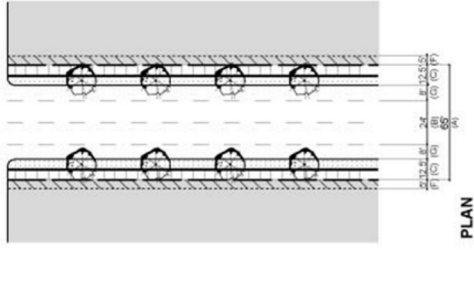
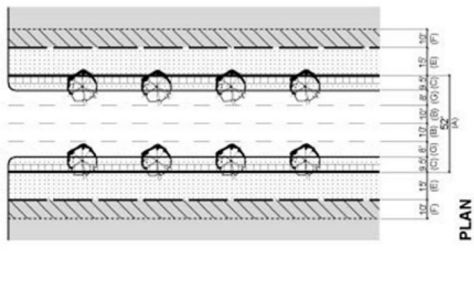
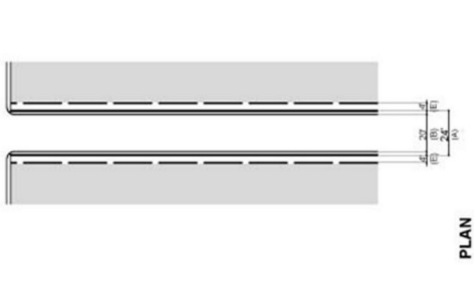


ZONING

205 Attachment 9

Borough of Oakmont
Table 1: Thoroughfare Typology

TABLE 1: THOROUGHFARE TYPOLOGY		OAKMONT 6/04 DRAFT	
BOULEVARD	URBAN STREETS	NEIGHBORHOOD STREETS	ALLEYS
 <p>SECTION</p> <p>Building Height 35 min./55 max.</p>	 <p>SECTION</p> <p>Building Height 25 min./45 max.</p>	 <p>SECTION</p> <p>Building Height 25 min./35 max.</p>	 <p>SECTION</p> <p>Accessory Building Height *See Section 79.1C</p>
 <p>PLAN</p>	 <p>PLAN</p>	 <p>PLAN</p>	 <p>PLAN</p>

- LEGEND**
- A Right of Way
 - B Cartway
 - C Sidewalk and Planting Strip
 - D Median Strip
 - E Building Setback
 - F Porches/Stoops/Balconies/Entrance Treatment
 - G On-Street Parking
 - ROW Line
 - Minimum Setback from ROW
 - Maximum Setback from ROW