

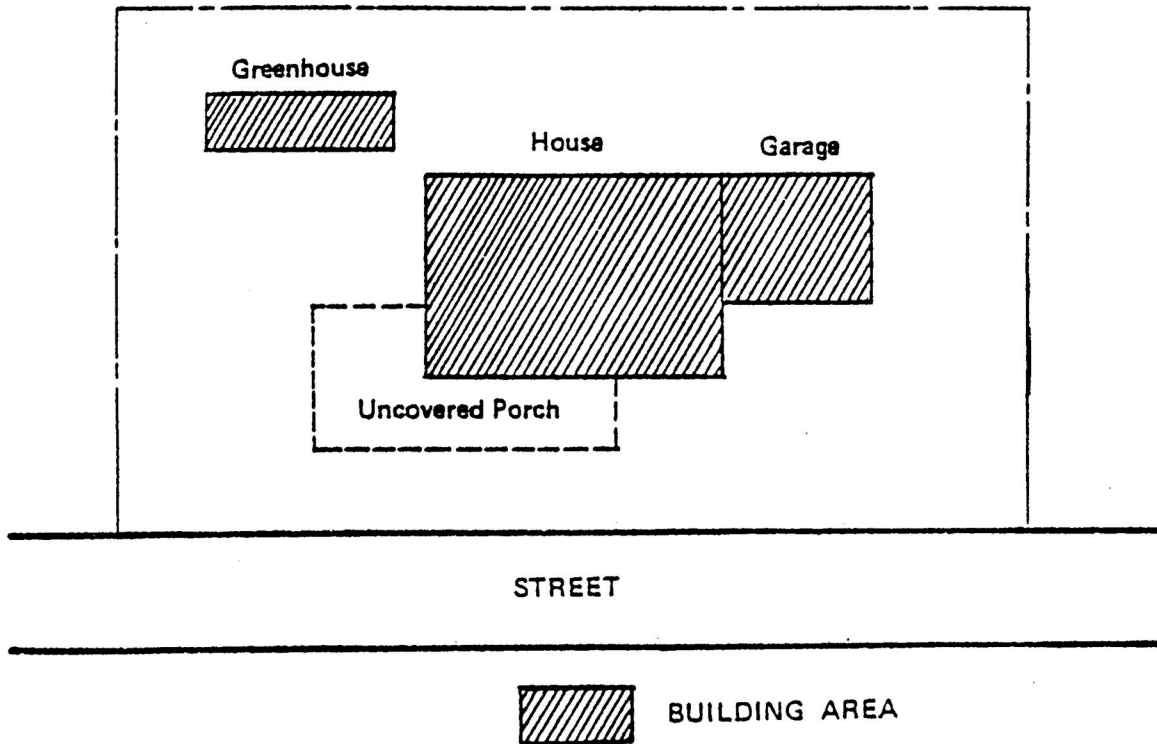
ZONING

213 Attachment 1

City of Meriden

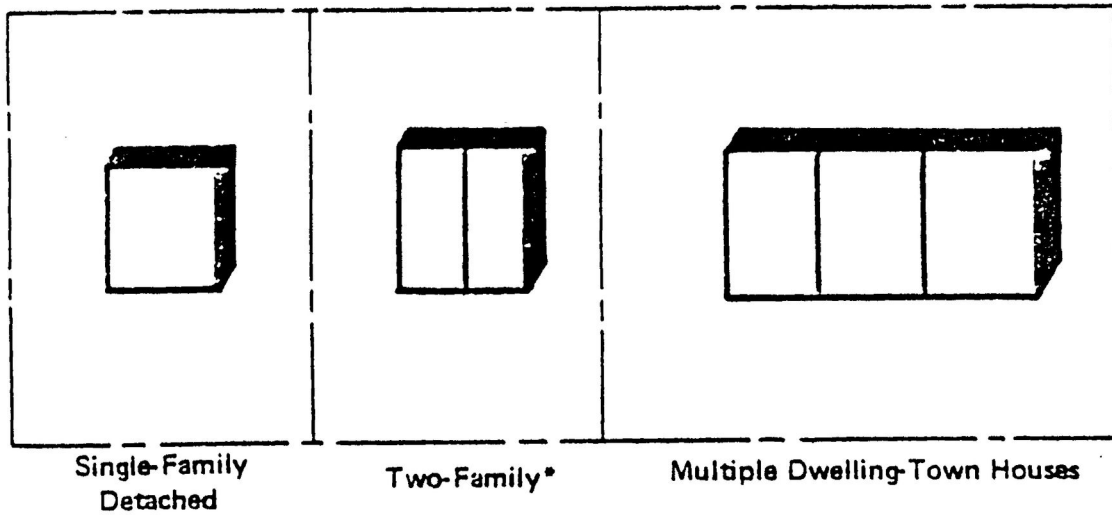
**Diagram 1:  
Building Area**

(basis for computing coverage)



MERIDEN CODE

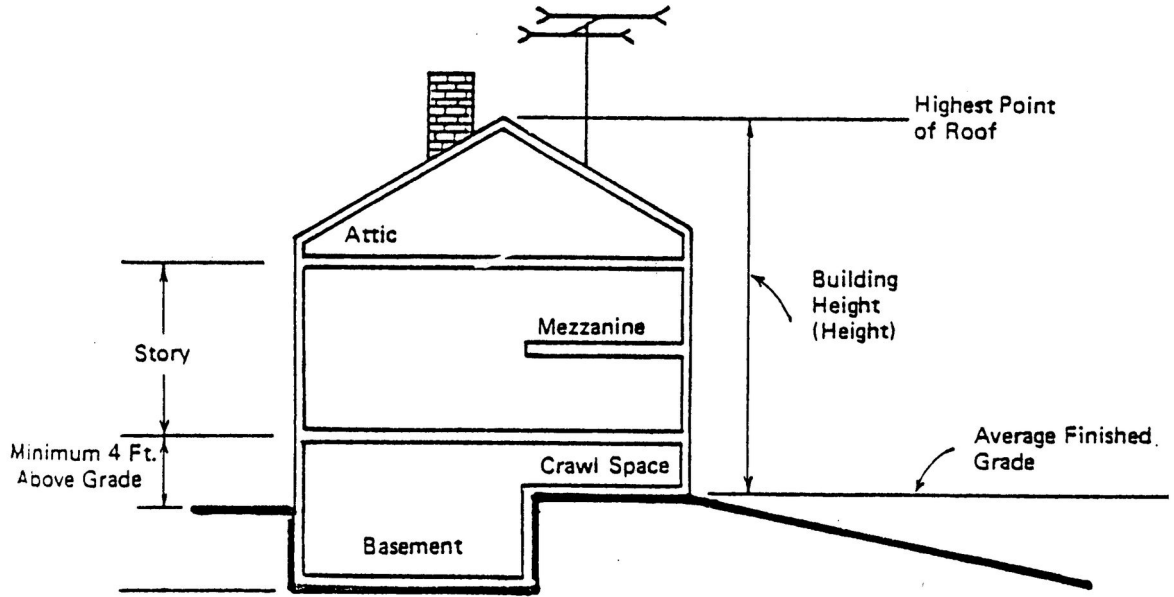
**Diagram 2:  
Dwelling Types**



\*Two family dwellings may also consist of two units, one above the other (duplex), in addition to side by side as illustrated.

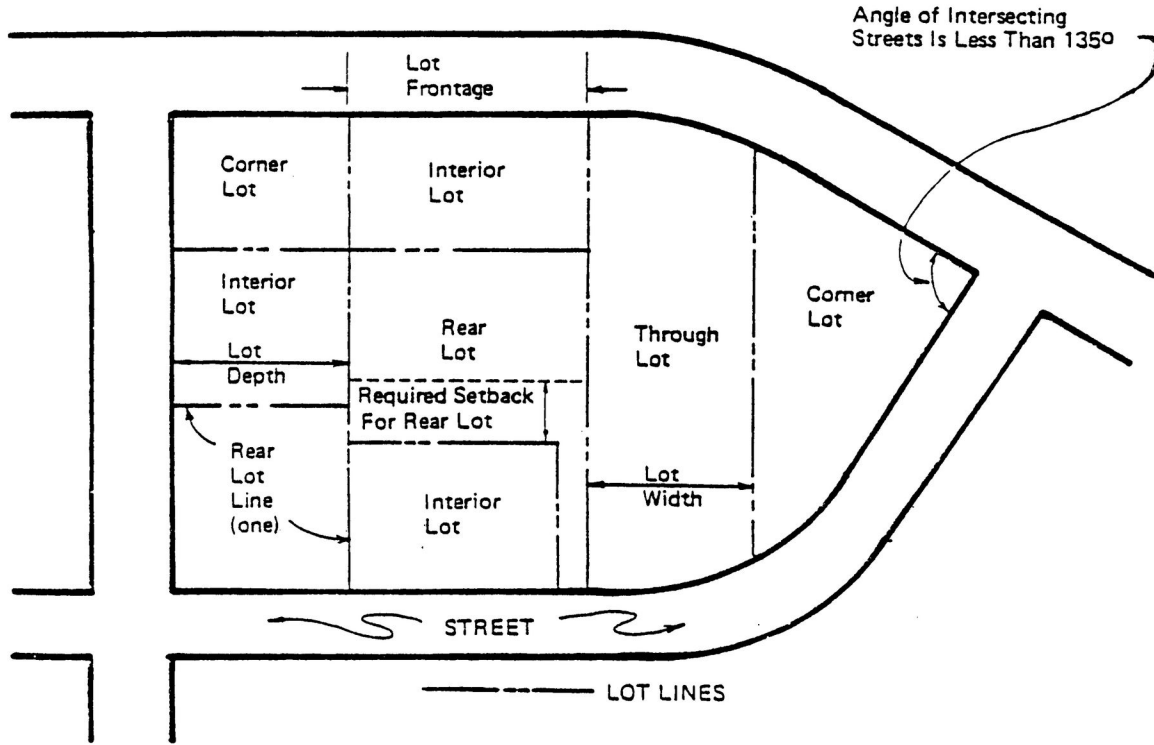
ZONING

**Diagram 3:  
Measurements of Building Heights, Stories and Basements**



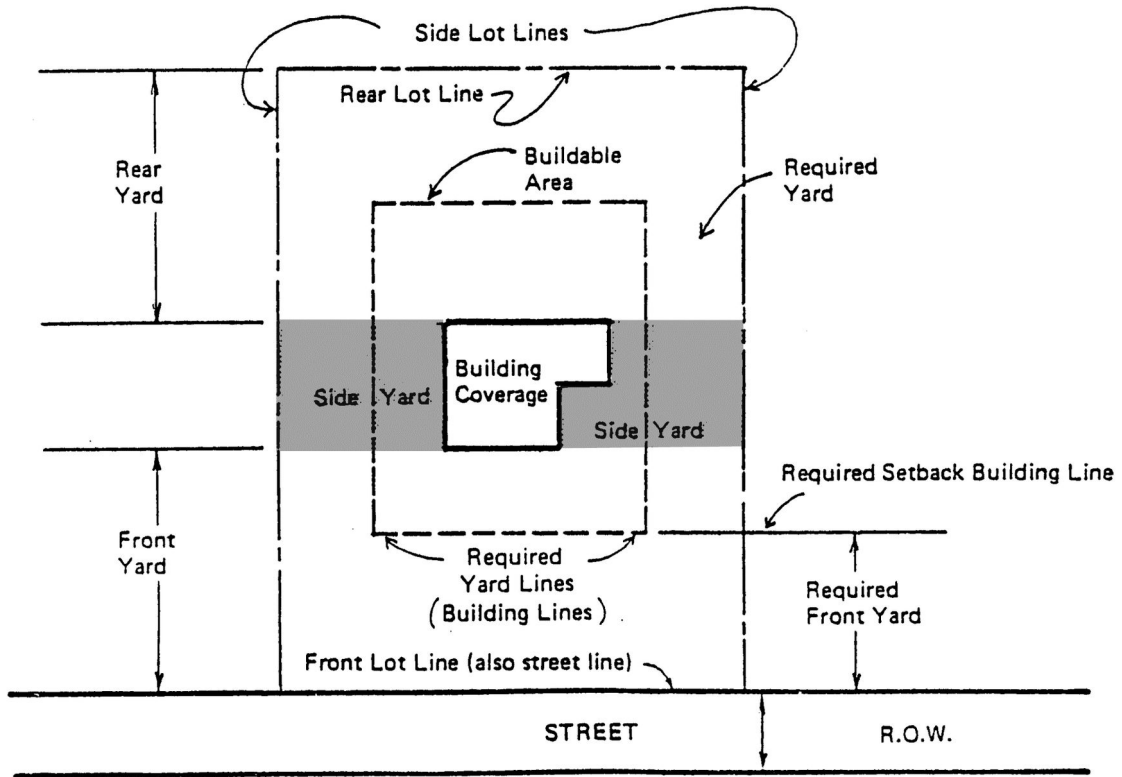
MERIDEN CODE

Diagram 4:  
Types of Lots



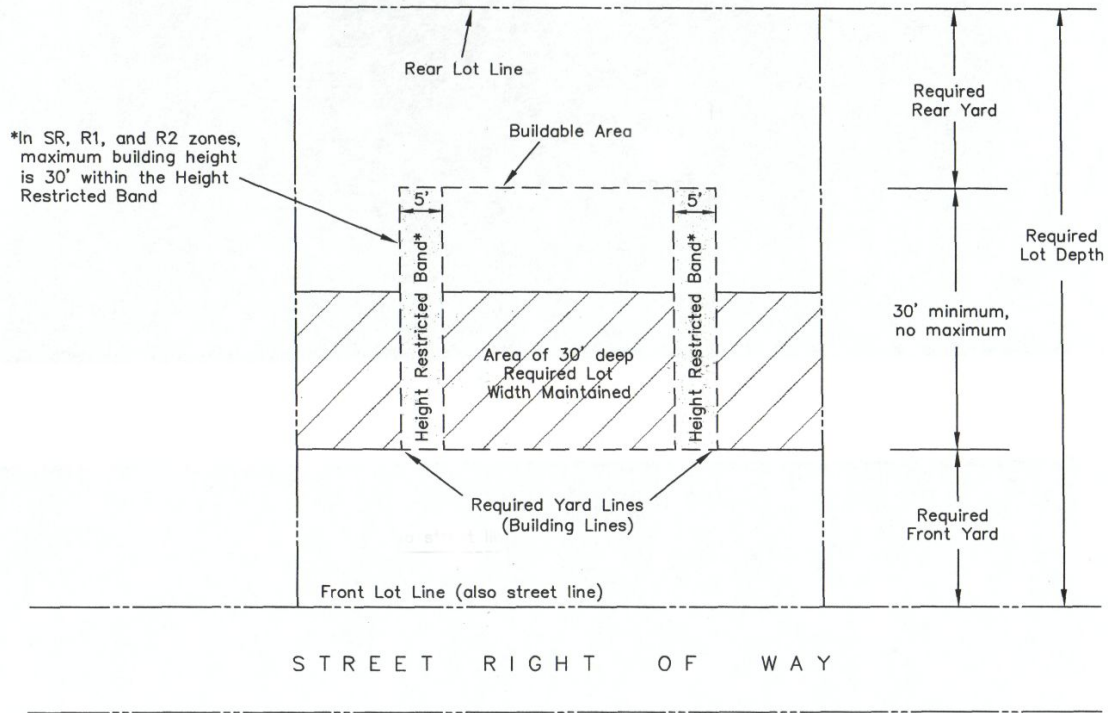
ZONING

Diagram 5:  
Various Lot and Bulk Definitions



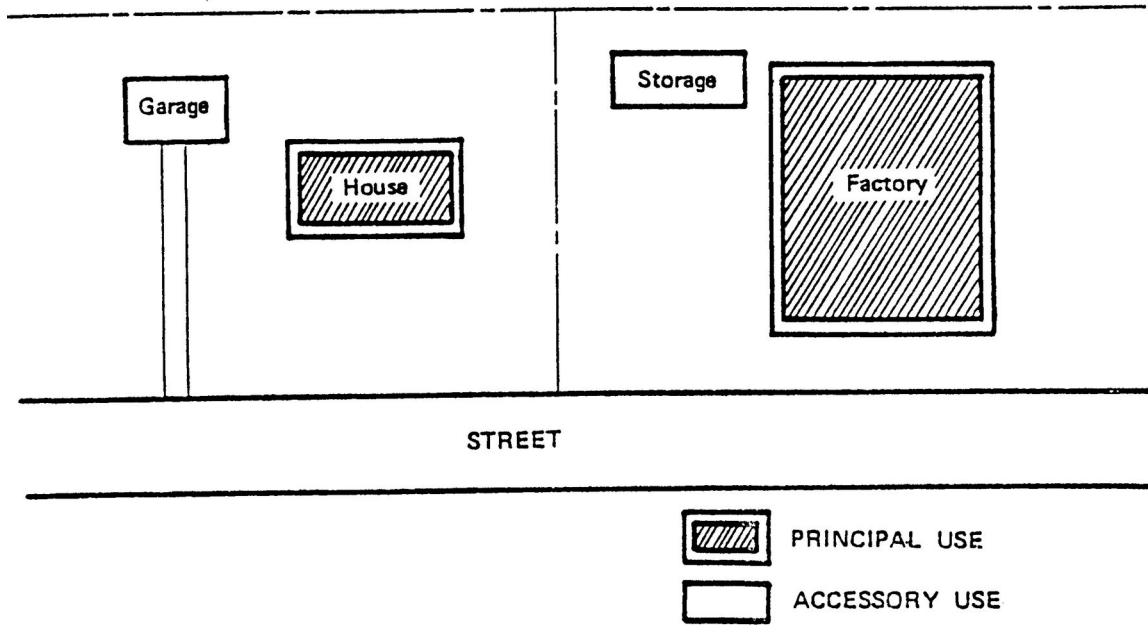
MERIDEN CODE

**Diagram 5B:  
Various Lot and Bulk Definitions  
[Added 1-3-2012]**



ZONING

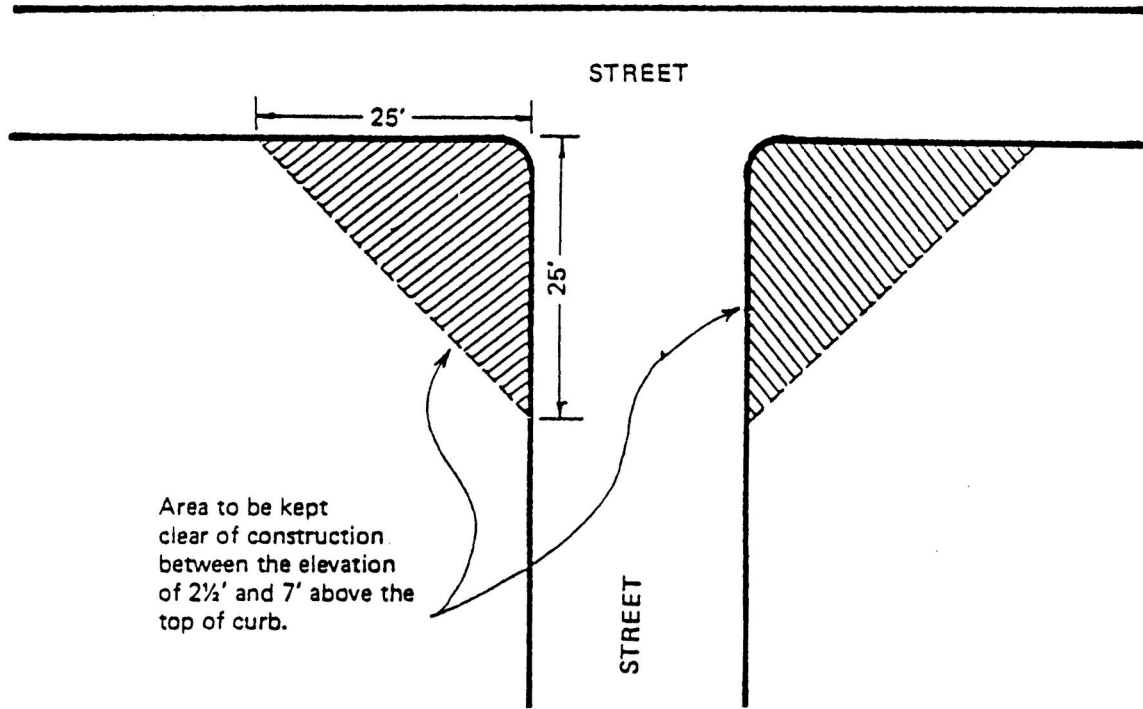
Diagram 6:  
Principal and Accessory Uses





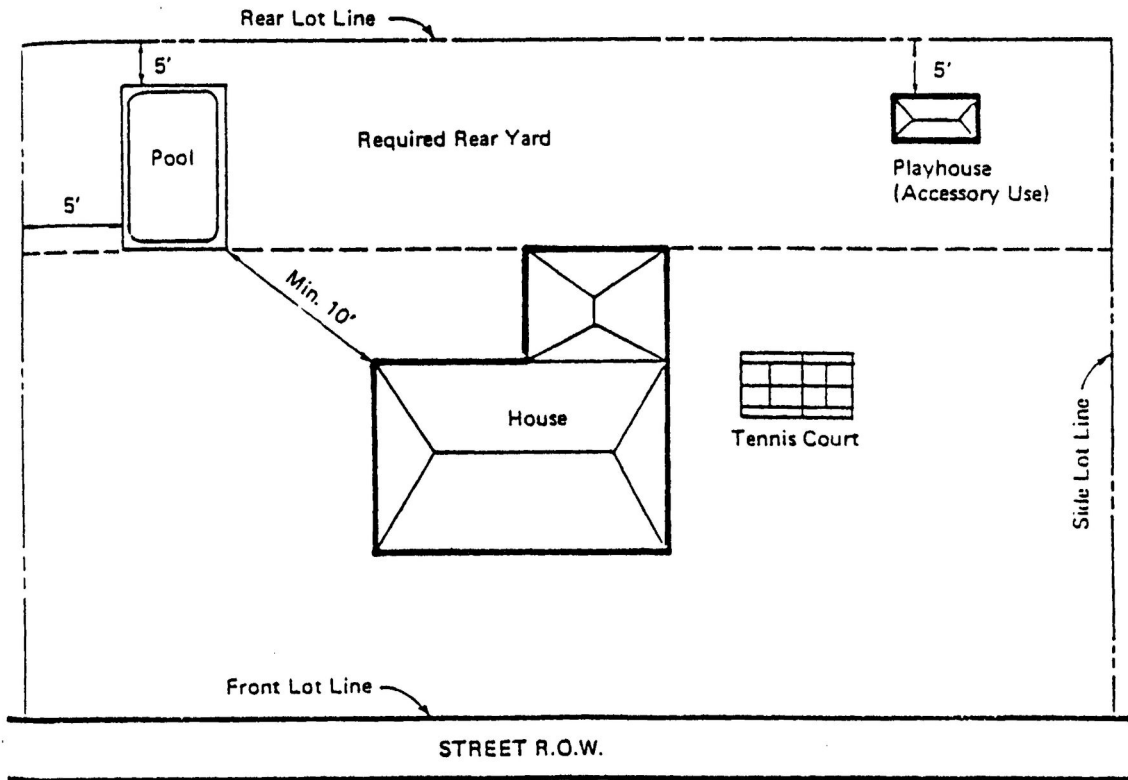
ZONING

**Diagram 7:  
Visibility at Street Intersections**



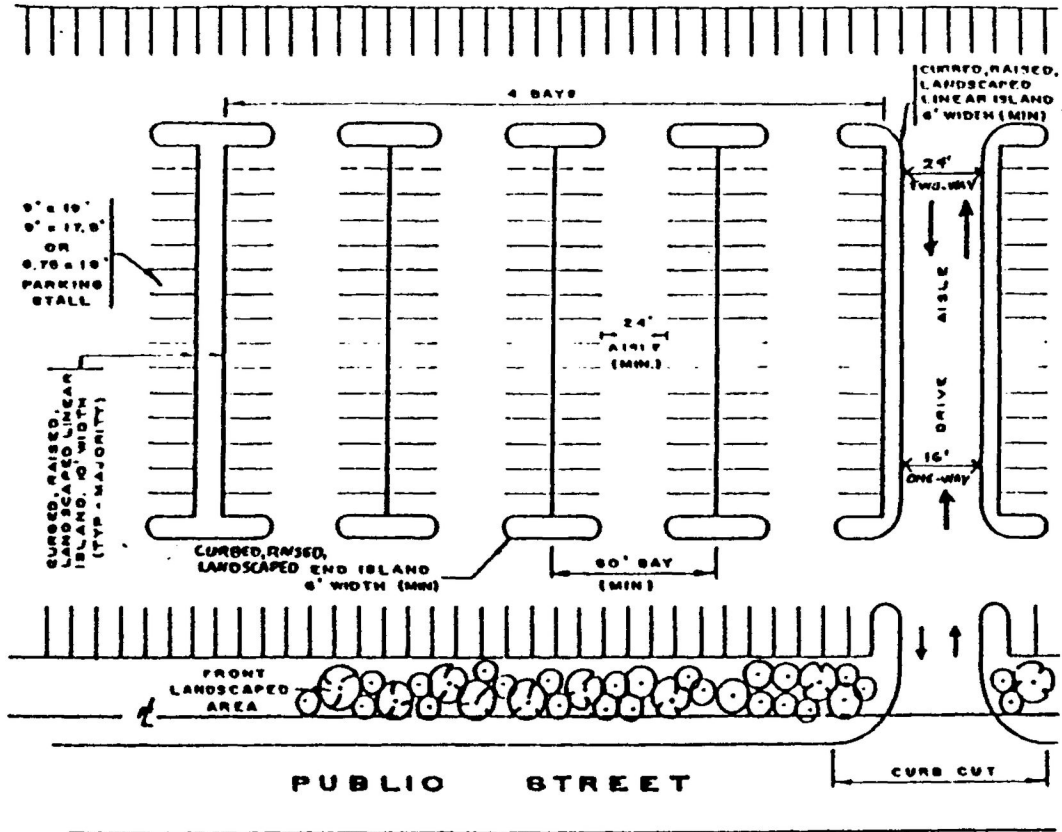
MERIDEN CODE

**Diagram 8:**  
**Location of Swimming Pool or Tennis Court or Accessory Use**



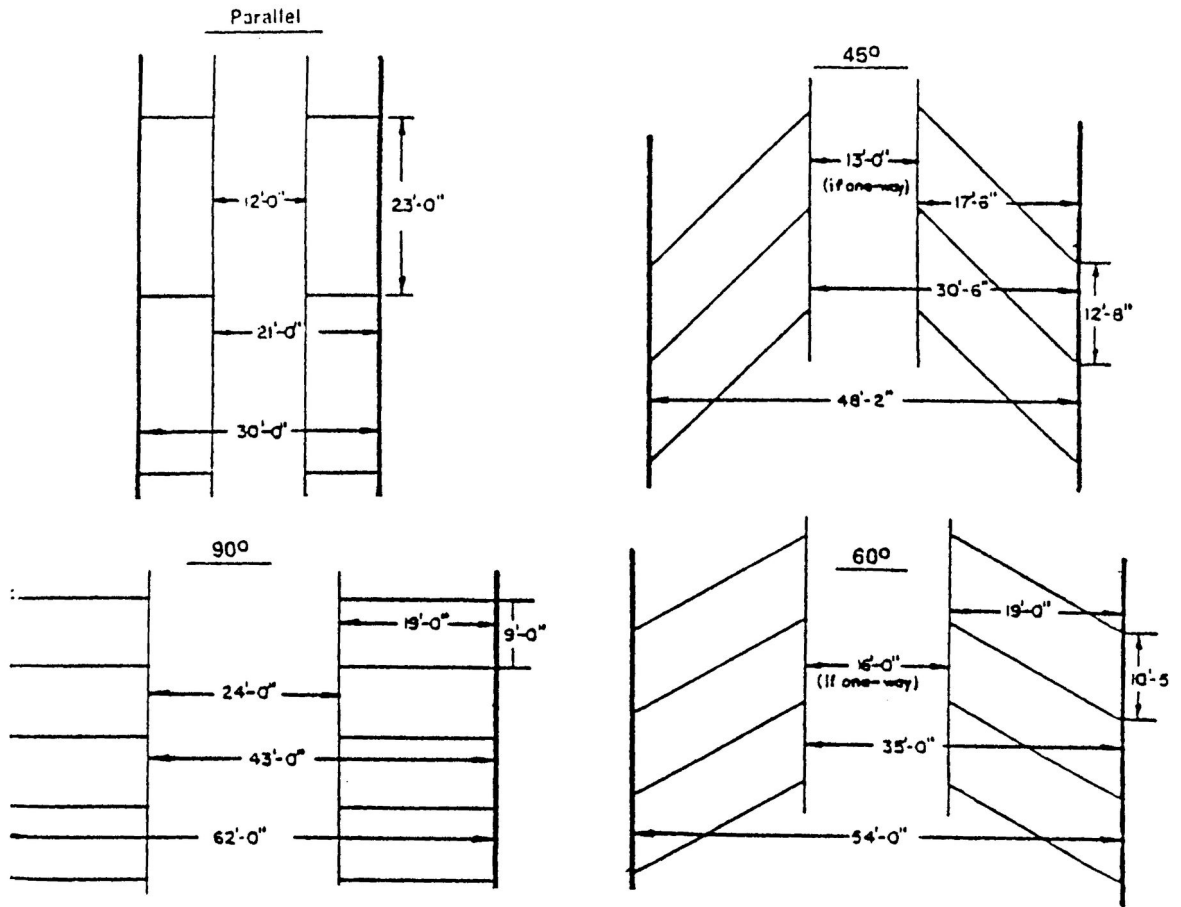
ZONING

Diagram 9:  
Typical Arrangement for Ninety-Degree Parking  
[Amended 2-4-1991]



MERIDEN CODE

**Diagram 10:  
Minimum Parking Dimensions**



ZONING

Diagram 11:  
Signs

