










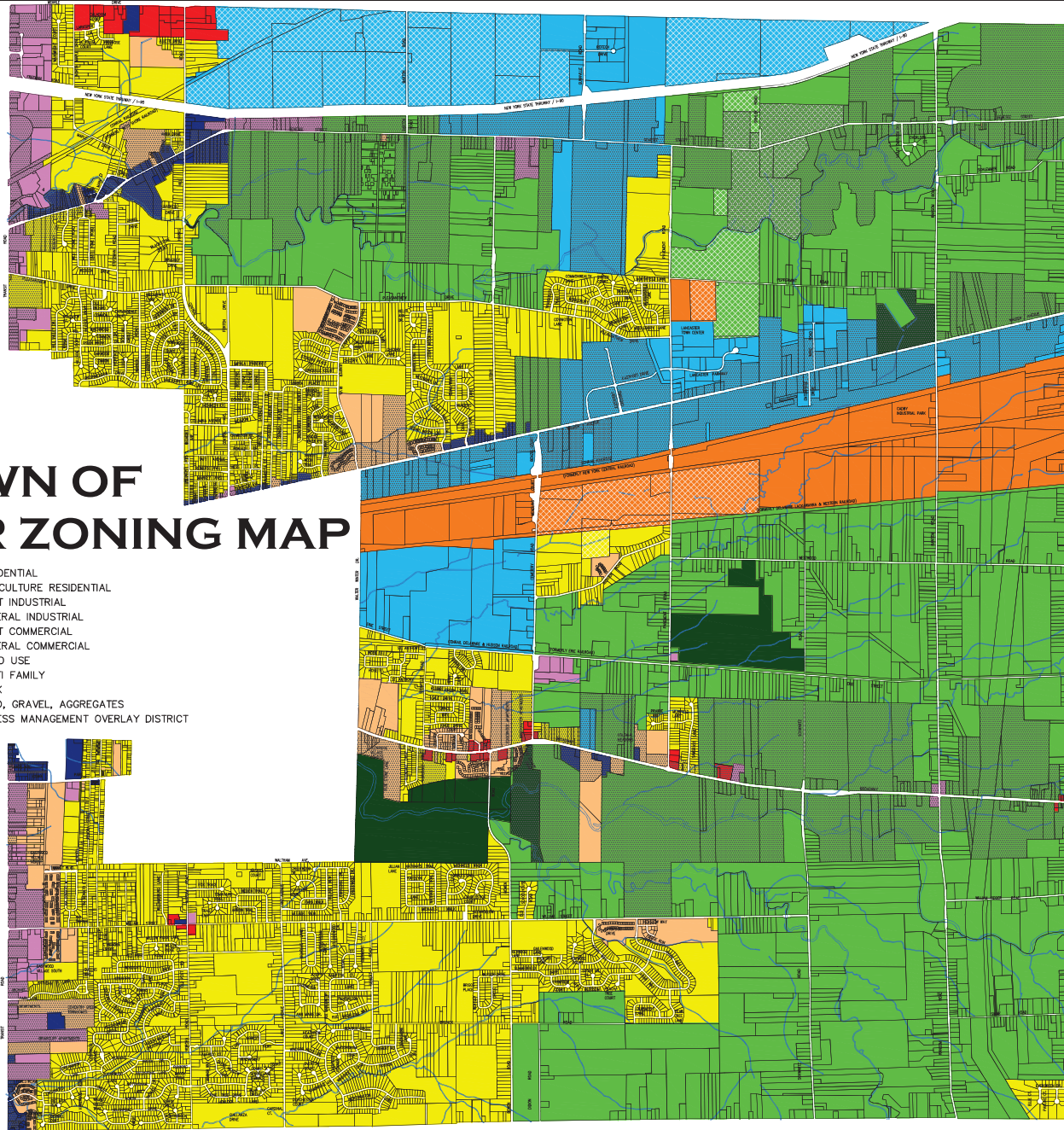


TOWN OF LANCASTER ZONING MAP

-  RESIDENTIAL
-  AGRICULTURE RESIDENTIAL
-  LIGHT INDUSTRIAL
-  GENERAL INDUSTRIAL
-  LIGHT COMMERCIAL
-  GENERAL COMMERCIAL
-  MIXED USE
-  MULTI FAMILY
-  PARK
-  SAND, GRAVEL, AGGREGATES
-  ACCESS MANAGEMENT OVERLAY DISTRICT



ISSUE DATE: MARCH 26, 2005



37 CENTRAL AVE.
LANCASTER, NY 14086-2143
PH, 716-683-5961
FAX 716-683-0169
WWW.WMSCHUTT.COM



SCALE: 1"=1500'
GRAPHIC SCALE IN FEET