

ZONING

20 Attachment 4

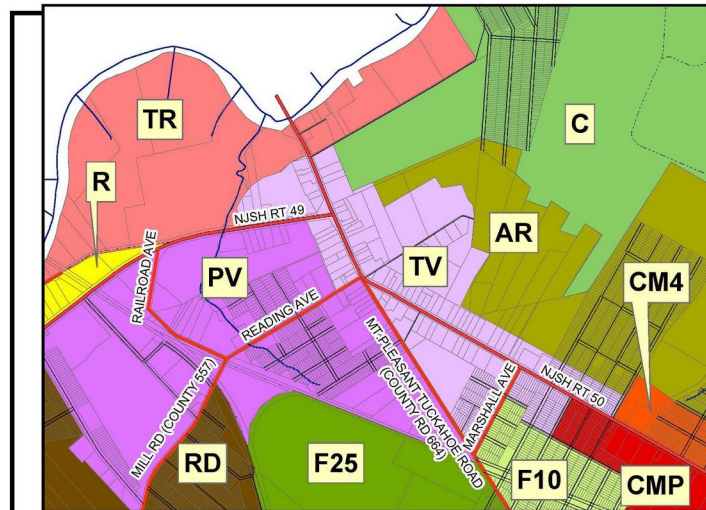
Township of Upper  
Zoning Map

# Township of Upper Zoning Map

Prepared by:  
Paul E. Dietrich, Sr., P.E.  
Upper Township Engineer  
2100 Tuckahoe Road  
Tuckahoe, NJ 08250-0205

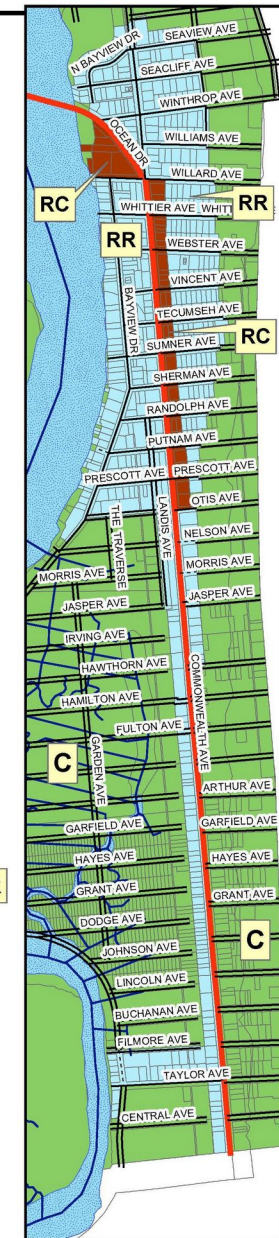
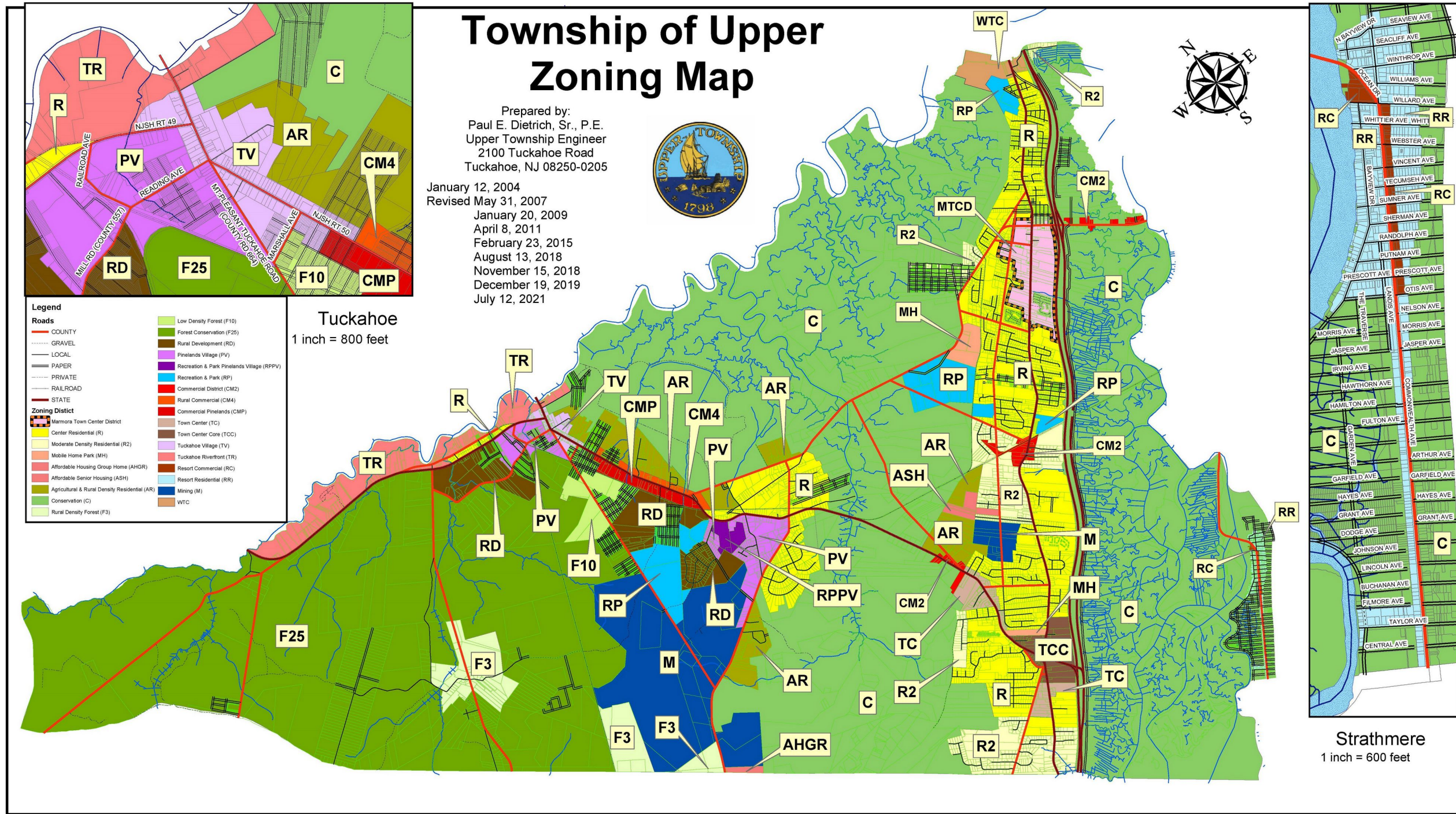


January 12, 2004  
Revised May 31, 2007  
January 20, 2009  
April 8, 2011  
February 23, 2015  
August 13, 2018  
November 15, 2018  
December 19, 2019  
July 12, 2021



Legend	
<b>Roads</b>	
— COUNTY	Low Density Forest (F10)
--- GRAVEL	Forest Conservation (F25)
— LOCAL	Rural Development (RD)
— PAPER	Pineblands Village (PV)
— PRIVATE	Recreation & Park (RP)
— RAILROAD	Commercial District (CM2)
— STATE	Rural Commercial (CM4)
	Commercial Pineblands (CMP)
	Town Center (TC)
	Town Center Core (TCC)
	Tuckahoe Village (TV)
	Tuckahoe Riverfront (TR)
	Resort Commercial (RC)
	Resort Residential (RR)
	Agricultural & Rural Density Residential (AR)
	Mining (M)
	Conservation (C)
	Rural Density Forest (F3)
	WTC
<b>Zoning District</b>	
■ Marmora Town Center District	
■ Center Residential (R)	
■ Moderate Density Residential (R2)	
■ Mobile Home Park (MH)	
■ Affordable Housing Group Home (AHGR)	
■ Affordable Senior Housing (ASH)	
■ Agricultural & Rural Density Residential (AR)	
■ Conservation (C)	
■ Rural Density Forest (F3)	

Tuckahoe  
1 inch = 800 feet



Strathmere  
1 inch = 600 feet

