











**ZONING DISTRICT LEGEND**

- |  |   |
|--|---|
|  R-1A SINGLE FAMILY RESIDENTIAL<br>(PERFORMANCE STANDARD SUBDIVISION-SINGLE FAMILY CLUSTER) |  C-1 BUSINESS PROFESSIONAL |
|  R-1B SINGLE FAMILY RESIDENTIAL<br>(PERFORMANCE STANDARD SUBDIVISION)                       |  C-2 BUSINESS PROFESSIONAL |
|  R-2 TWO FAMILY RESIDENTIAL   |  I-1 PLANNED INDUSTRIAL    |
|  R-3 MULTI FAMILY RESIDENTIAL   |  I-2 LIGHT INDUSTRIAL      |
|  A APARTMENT  |  TOWN CENTER OVERLAY       |

**PERKASIO BOROUGH  
BUCKS COUNTY - PENNSYLVANIA  
ZONING DISTRICT MAP**

04-03-2014

4	AMENDED BY ORD. NO. 972	4/3/2014
3	AMENDED BY ORD. NO. 926	3/17/2008
2	AMENDED BY ORD. NO. 919	8/20/2007
1	AMENDED BY ORD. NO. 715	1/18/1993
0	AMENDED BY ORD. NO. 561	10/13/1985

**GILMORE & ASSOCIATES, INC.**  
ENGINEERING & CONSULTING SERVICES  
66 EAST BUTLER AVENUE, NEW BETHLEHEM, PA 18078-0108 • (215) 365-4300 • www.gilmore-associates.com

SCALE: 1"=400'	JOB NO.: 14-03001
DESIGNED BY: [blank]	DATE: APRIL 2014
DRAWN BY: [blank]	CHECKED BY: JEG

GENERAL NOTE:  
1. PLAN CREATED FROM CARRIGAN GEO SERVICES, INC. MAP DATED 2/16/2010