













# TULLYTOWN BOROUGH ZONING MAP

- |  |  |
|--|--|
|  <b>R-1 Residential</b>         |  <b>SWD Solid Waste Disposal</b>                |
|  <b>R-2 Residential</b>         |  <b>LI Light Industrial</b>                     |
|  <b>BC Borough Center</b>       |  <b>Water</b>                                   |
|  <b>SC Shopping Center</b>      |  <b>Paved (as of 5/99)</b>                      |
|  <b>HC Highway Commercial</b>   |  <b>Delaware Canal Enhancement Area Overlay</b> |
|  <b>SWS Solid Waste Staging</b> |  |
|  <b>Train Station</b>           |  |

