


















ZONING

300 Attachment 1

# City of Newburgh Zoning

-  Historic District
-  Waterfront Protection Overlay
-  Colonial Terrace Architectural Design District
-  Neighborhood Commercial Overlay
-  Downtown Neighborhood
-  Planned Waterfront District
-  Broadway Corridor
-  Waterfront Gateway
-  Commercial District
-  Conservation Development District
-  Industrial
-  Park
-  Residential Single Family
-  Residential Low Density
-  Residential Medium Density
-  Residential High Density
-  Right of Way

