

ONTARIO
NEW YORK


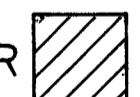

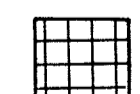



CANADA
UNITED STATES

RIVER

LAWRENCE

GRENVILLE CO
ST LAWRENCE CO

ZONING MAP

- SFR  SINGLE FAMILY RESIDENTIAL
- MDR  MODERATE DENSITY RESIDENTIAL
- R/B  MIXED RESIDENTIAL / BUSINESS
- B  BUSINESS
- I/I  INDUSTRIAL / INSTITUTIONAL
- MH  MOBILE HOMES
- PDD  PLANNED DEVELOPMENT DISTRICT

REVISIONS

HARBORVIEW PDD EXPIRED 12-12-90 REVERTED TO R/B
 REMINGTON PARK PDD EXPIRED 11-1-91 REVERTED TO R/B
 WELLINGTON VIEW SUBDIVISION REZONED FROM SFR TO PDD 3-24-92
 EAST OF FORD ST. EXT., NORTH OF RT. 37, SOUTH OF RAILROAD TRACKS
 REZONED FROM R/B TO B 12-14-92
 WELLINGTON VIEW SUBDIVISION PDD EXPIRED 4-8-96 - REVERTED TO SFR
 SOUTH OF ROUTE 37, EAST OF CHAMPLAIN STREET REZONED FROM I/I TO B - 4-8-96
 (BOUNDARY EXT.)
 SOUTH OF CANTON STREET, EAST OF STATE STREET REZONED FROM MDR TO R/B - 11-12-96
 (BOUNDARY EXT.)
 ST. JOSEPH'S PDD, PARCEL BOUNDED BY PAPER LAFAYETTE STREET, PAPER BIGELOW STREET,
 PAPER DAVID STREET, AND LINDEN STREET REZONED FROM SFR TO PDD - 3-11-02
 PARCELS ON NE CORNER OF BLOCK BOUNDED BY WASHINGTON, CAROLINE, FORD & STATE
 STREETS REZONED FROM SFR TO R/B - 6-10-02
 PARCELS BOUNDED BY JEFFERSON AVENUE, SPRING STREET, WOODFORD AVENUE AND OGDEN
 STREET REZONED FROM MDR TO MH - 11-12-02
 48.077-1-2, 48.077-1-3.1 AND 59.021-1-15 (SHADE ROLLER/BASTA PROPERTIES) REZONED
 FROM I/I TO R/B - 1-9-06
 PARCELS ON EAST HALF OF AREA BOUNDED BY OSWEGATCHIE RIVER, MILL STREET, AND LAKE
 STREET REZONED FROM B TO R/B - 10-9-07
 ST. LAW. TOWNHOUSES (48.071-1-3 - SOUTHWEST CORNER OF ST. LAW. RIVER AND FRANKLIN
 STREET) REZONED FROM R/B TO PDD - 2-11-08
 48.071-5-15, 48.071-5-17 AND 48.072-1-1* (NORTH SIDE OF FORD STREET) REZONED FROM SFR TO
 MDR - 6-22-09
 59.024-3-14 REZONED FROM B TO MDR - 1-25-10
 ST. LAW. TOWNHOUSES PDD EXPIRED 2-11-10 - REVERTED TO R/B

ENACTED BY CITY COUNCIL ON SEPTEMBER 10, 1990