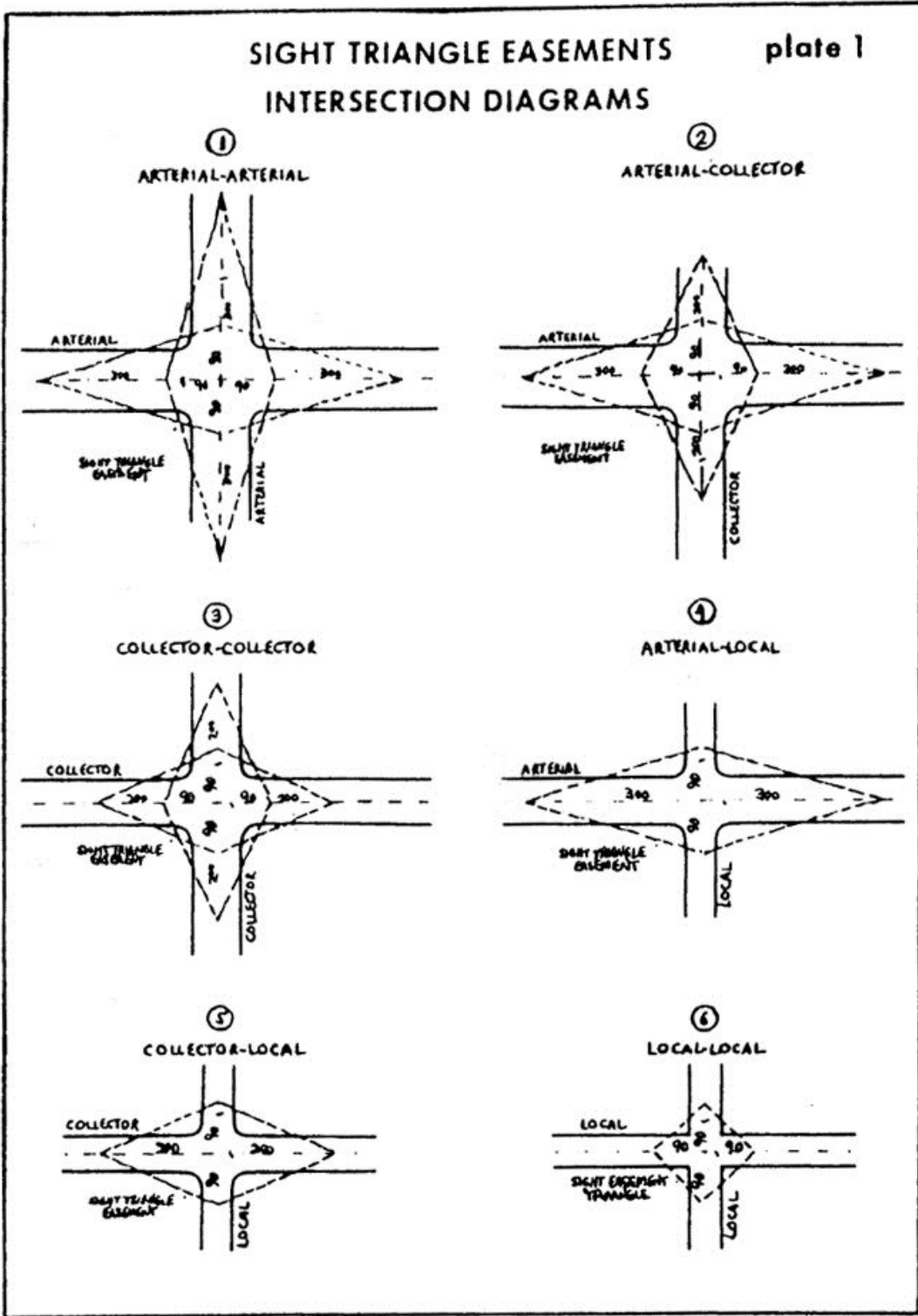


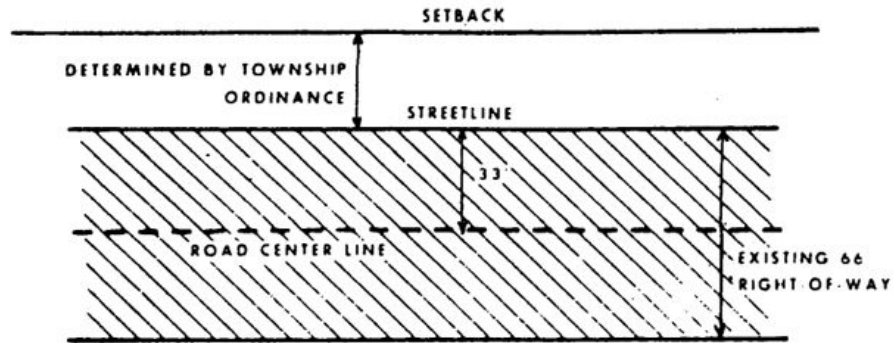
LAND DEVELOPMENT

550 Attachment 1

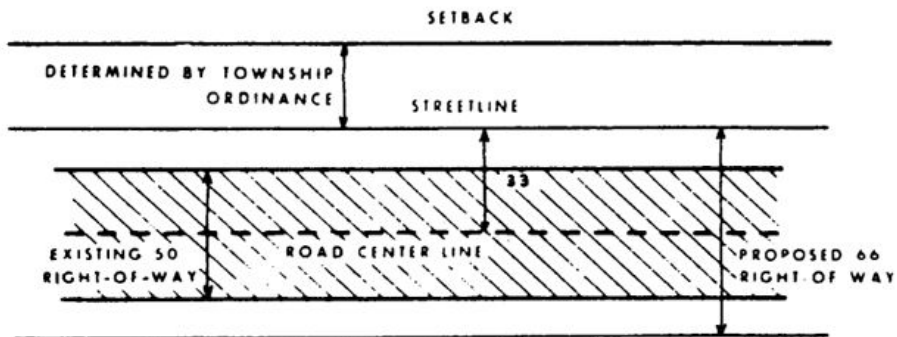
Township of Hamilton



DETERMINATION OF STREETLINE AND BUILDING SETBACK LINE



SITUATION IN WHICH EXISTING ROAD RIGHT-OF-WAY
WIDTH COINCIDES WITH PROPOSED RIGHT-OF-WAY WIDTH



SITUATION IN WHICH ROAD IS LESS THAN
WIDTH PROPOSED IN TOWNSHIP MASTER PLAN

VARIATIONS OF CUL-DE-SAC DESIGNS

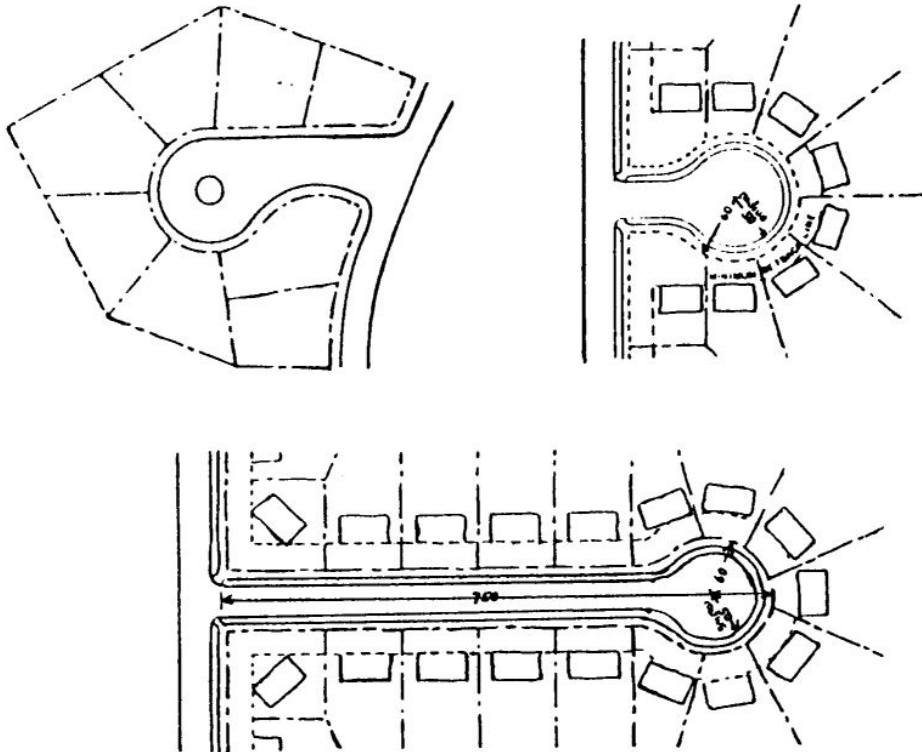
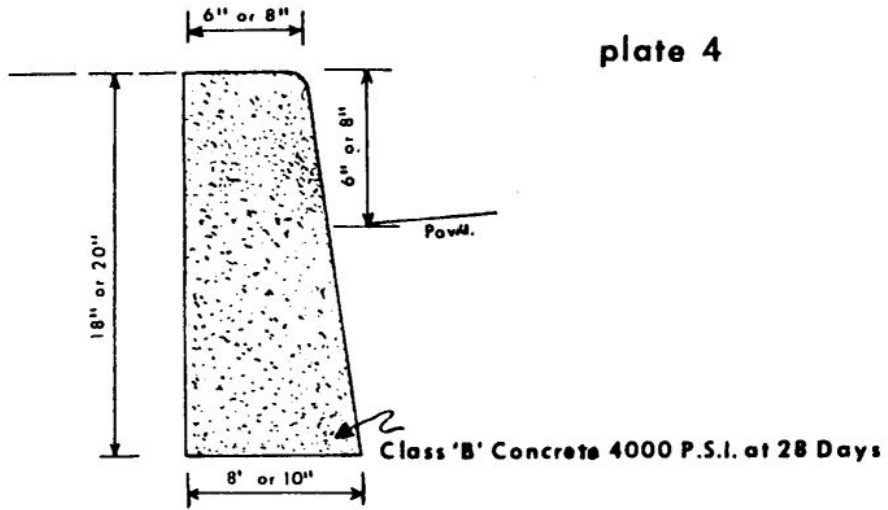


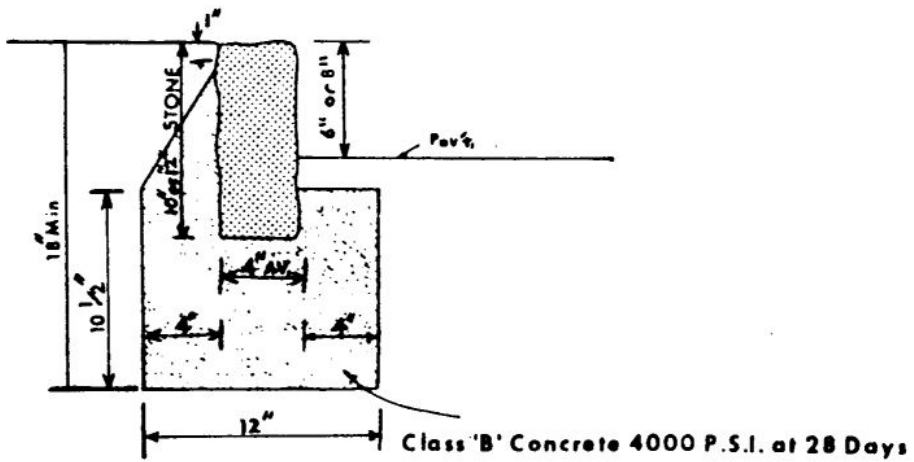
plate 4



CURB DETAIL

Scale 1 1/2" = 1'-0"

Construction Details



GRANITE or BELGIAN BLOCK CURB DETAIL

Scale 1 1/2" = 1'-0"