







ZONING

ZONING MAP
of
FRANKLIN TOWNSHIP
Adams County, Pennsylvania

FEBRUARY 5, 2015

Legend

-  Agricultural
-  Commercial
-  Industrial
-  Open Space
-  Residential
-  Village Overlay

NOTES:

1. THIS MAP WAS BASED ON GIS DATA RECEIVED FROM THE COUNTY OF ADAMS, GIS / MAPPING DEPARTMENT. ZONING DATA WAS BASED ON THE PREVIOUS ZONING MAP DATED 10/10/1995 AND REVISIONS PROVIDED BY FRANKLIN TOWNSHIP. IT IS NOT INTENDED TO REFLECT A MUNICIPAL BOUNDARY SURVEY. ROAD AND PARCEL LOCATIONS ARE CONSIDERED APPROXIMATE AND ARE SHOWN FOR GRAPHICAL PURPOSES ONLY.

2. REVISIONS TO ZONING AREAS WERE MADE ALONG THE RT. 30 CORRIDOR IN THE McNIGHTSTOWN AREA (ADDED COMMERCIAL ZONE), AND IN THE MICHAUX STATE FOREST AREA (REVISED COMMERCIAL & OPEN AREAS).

* UPDATED WITH NEW PARCELS PROVIDED BY ADAMS COUNTY GIS / MAPPING DEPARTMENT ON JANUARY 28, 2011

NO.	DATE	REVISIONS
1	10/10/1995	DATE OF ADOPTION
2	4/24/2002	SEE NOTE #2
3	7/11/2005	REVISED INDUSTRIAL AREA
4	2/5/2015	REVISED ALL ZONING DISTRICTS

