LAND USE AND ZONING

B17A Attachment 1

Municipality of Princeton

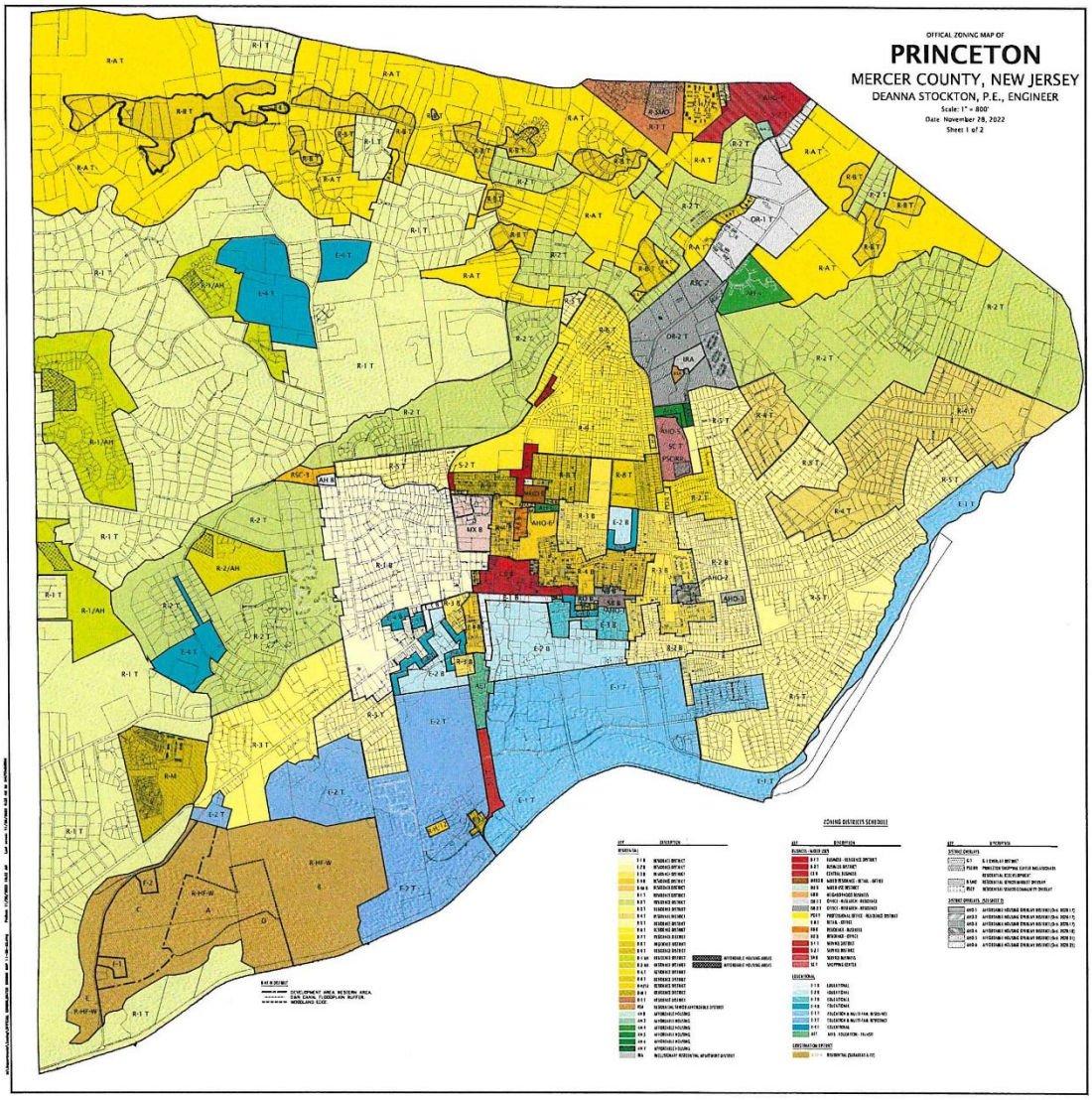

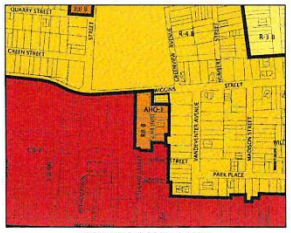

AFFORDABLE HOUSING OVERLAY - 1 ZONE
(AHO-1)
Scale: 1" = 200'

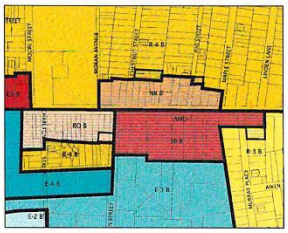

AFFORDABLE HOUSING OVERLAY - 1 ZONE
(AHO-1)
Scale: 1" = 200'

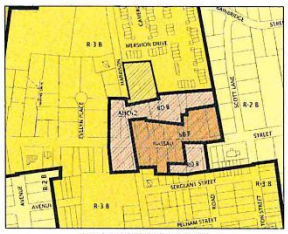

AFFORDABLE HOUSING OVERLAY - 2 ZONE
(AHO-2)
Scale: 1" = 200'

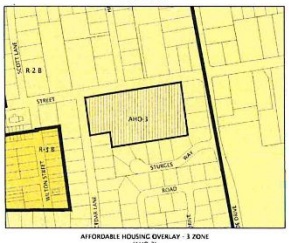

AFFORDABLE HOUSING OVERLAY - 3 ZONE
(AHO-3)
Scale: 1" = 200'

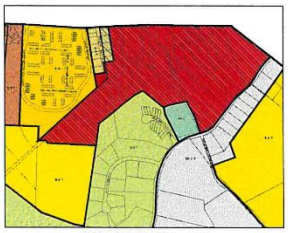

AFFORDABLE HOUSING OVERLAY - 4 ZONE
(AHO-4)
Scale: 1" = 500'

AFFORDABLE HOUSING OVERLAY - 5 ZONE
(AHO-5)
Scale: 1" = 200'

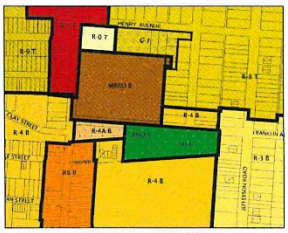

AFFORDABLE HOUSING OVERLAY - 6 ZONE
(AHO-6)
Scale: 1" = 200'

OFFICAL ZONING MAP OF

PRINCETON

MERCER COUNTY, NEW JERSEY

DEANNA STOCKTON, P.E., ENGINEER

Scale: 1" = 800'

Date: November 28, 2022

Sheet 2 of 2

ZONING DISTRICTS SCHEDULE