

ZONING

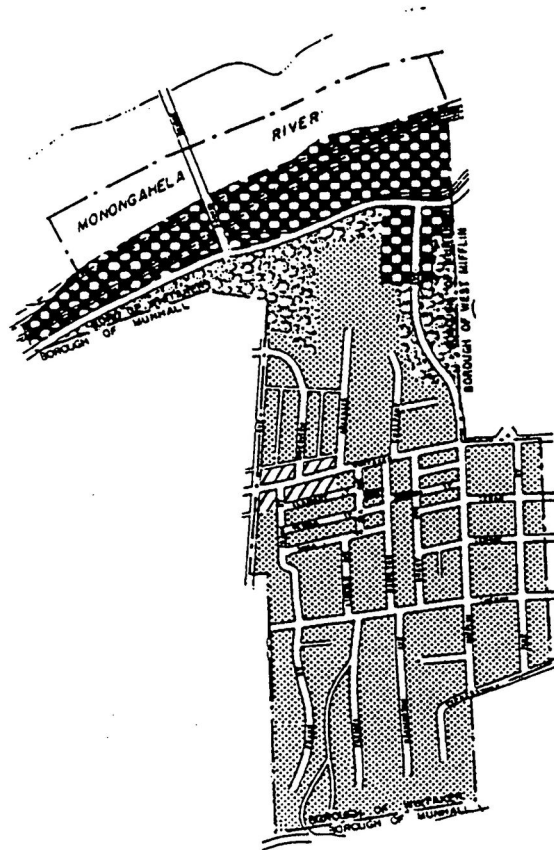
440 Attachment 1





Borough of Whitaker

Proposed Zoning Map



SCALE IN FEET
0 400 800 1200



-  R3
-  C2
-  INDUSTRIAL DISTRICT
-  SLOPE DISTRICT

SECTION OF THIS MAP HAS FINANCED IN PART
BY AN URBAN PLANNING GRANT FROM THE
HOUSING AND HOME FINANCE AGENCY,
UNDER THE PROVISIONS OF SECTION 701 OF THE HOUSING ACT
OF 1950, AS AMENDED, ADMINISTERED BY THE
BUREAU OF COMMUNITY DEVELOPMENT
PENNSYLVANIA DEPARTMENT OF COMMERCE

BOROUGH OF WHITAKER
PROPOSED ZONING